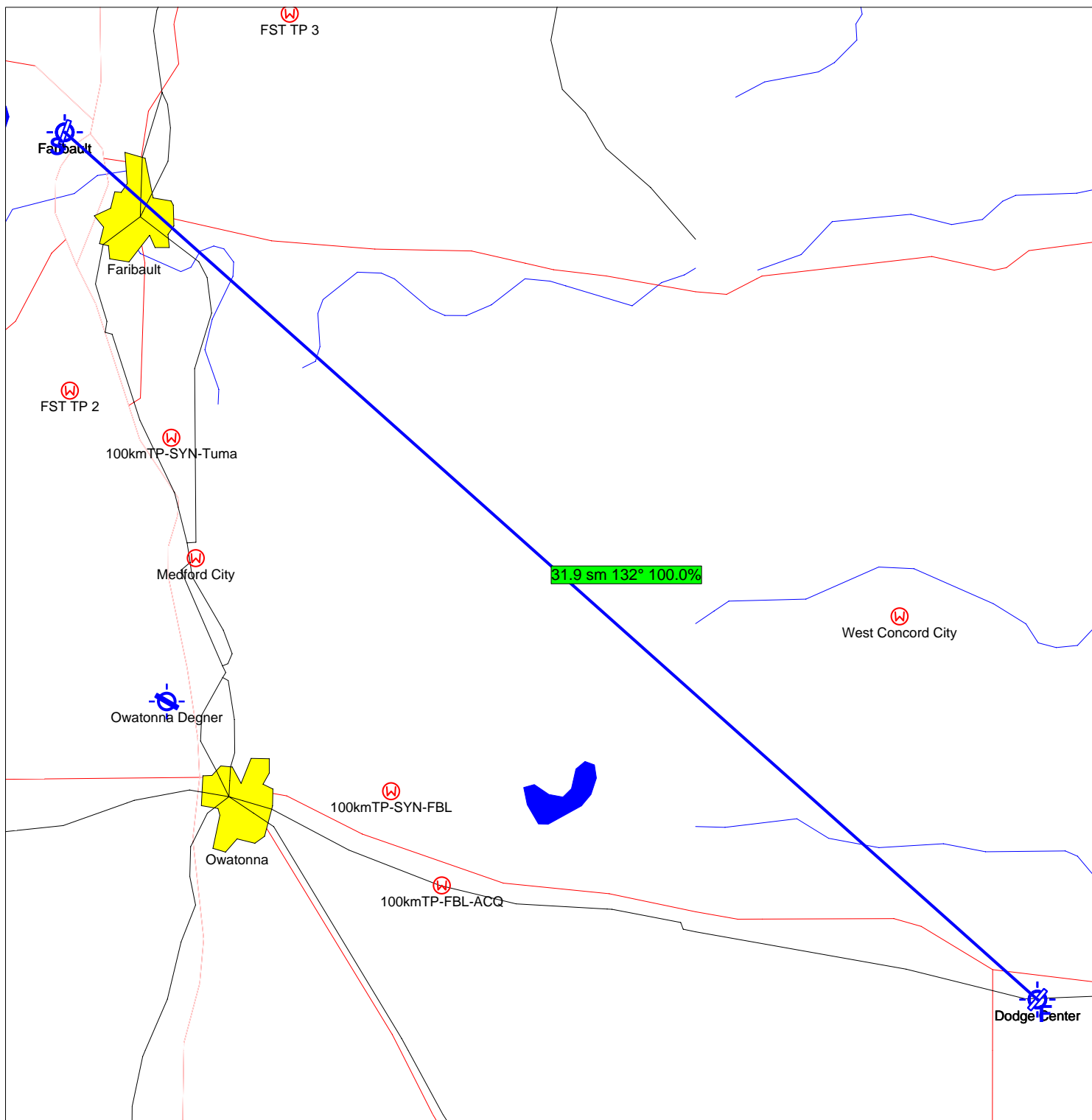


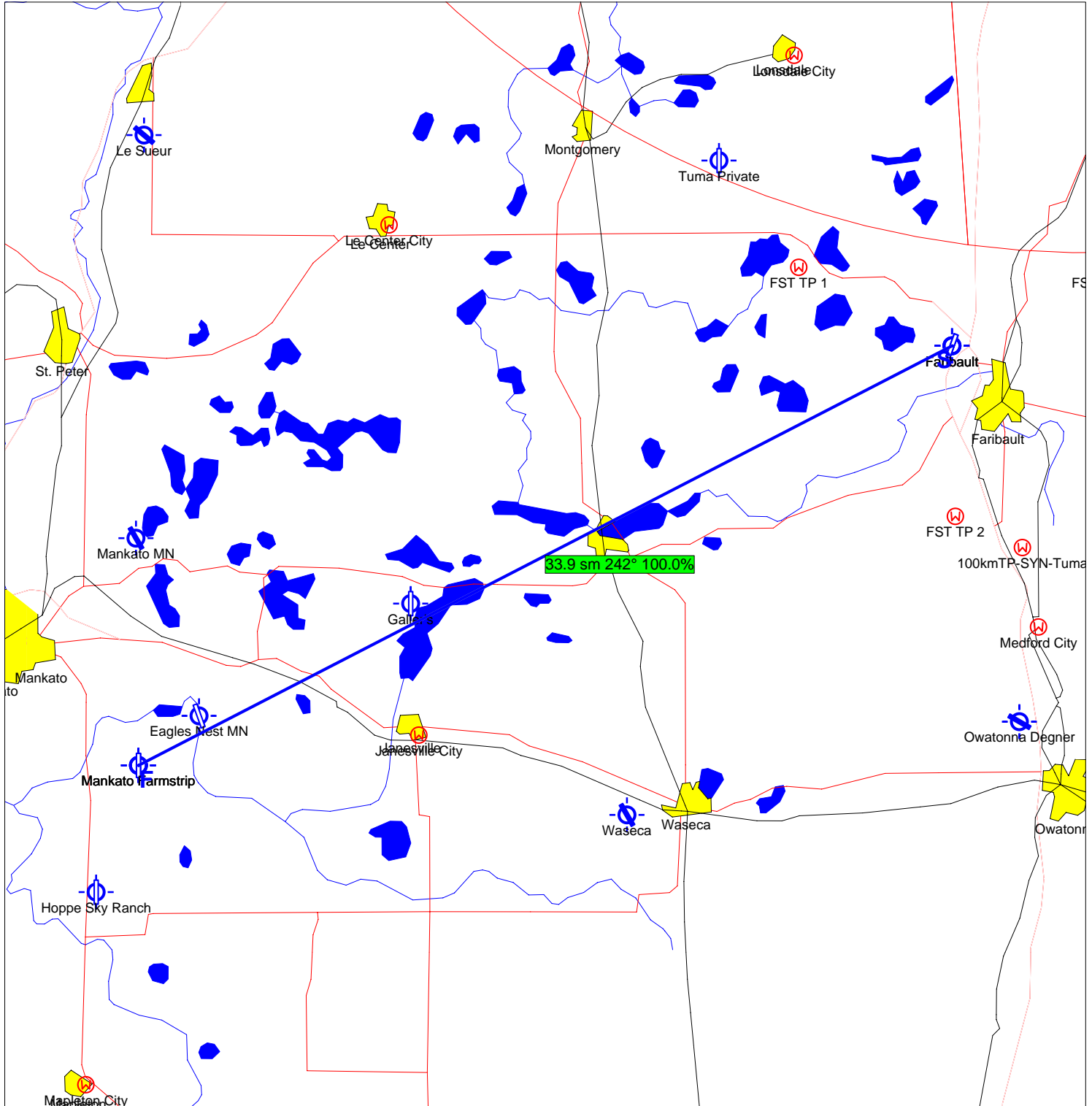
# Faribault - Straight Distance Tasks

Straight Distance 51.3 km			Straight course - FAI			
	Name	Latitude	Longitude	Distance	Course	Percent...
Takeoff	Faribault	N44°19.481	W093°18.650			
Startpoint	Faribault	N44°19.481	W093°18.650	31.9 sm	132°	100.0%
Finishpoint	Dodge Center	N44°01.080	W092°49.890			
Landing	Dodge Center	N44°01.080	W092°49.890			
<b>Total distance</b>				31.9 sm		
<b>Scoring distance</b>				31.9 sm		
<b>Points</b>				-		



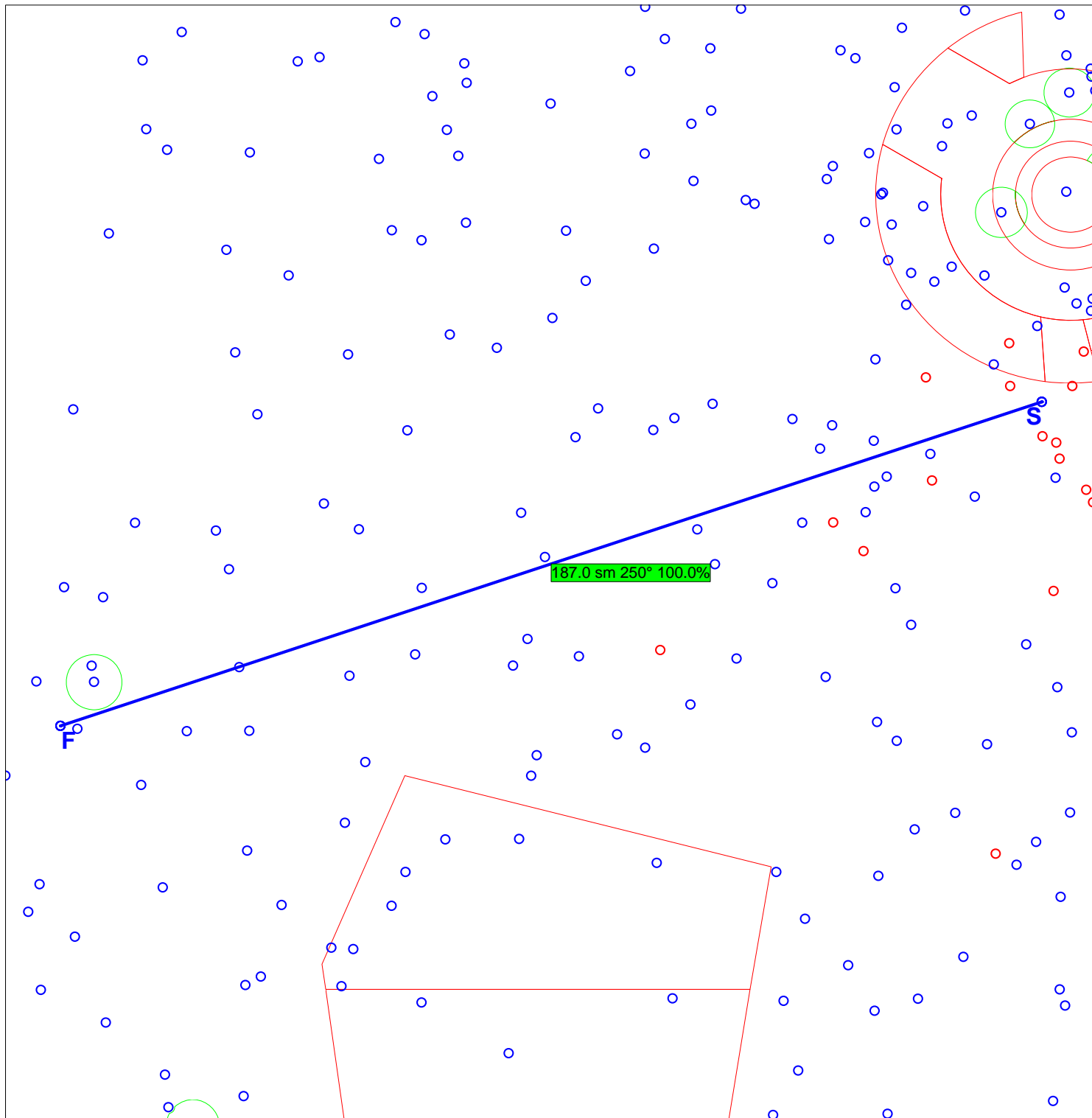
# Faribault - Straight Distance Tasks

Straight Distance 54.5 km			Straight course - FAI			
	Name	Latitude	Longitude	Distance	Course	Percent...
Takeoff	Faribault	N44°19.481	W093°18.650			
Startpoint	Faribault	N44°19.481	W093°18.650	33.9 sm	242°	100.0%
Finishpoint	Mankato Farmstrip	N44°05.998	W093°55.014			
Landing	Mankato Farmstrip	N44°05.998	W093°55.014			
<b>Total distance</b>				33.9 sm		
<b>Scoring distance</b>				33.9 sm		
<b>Points</b>				-		



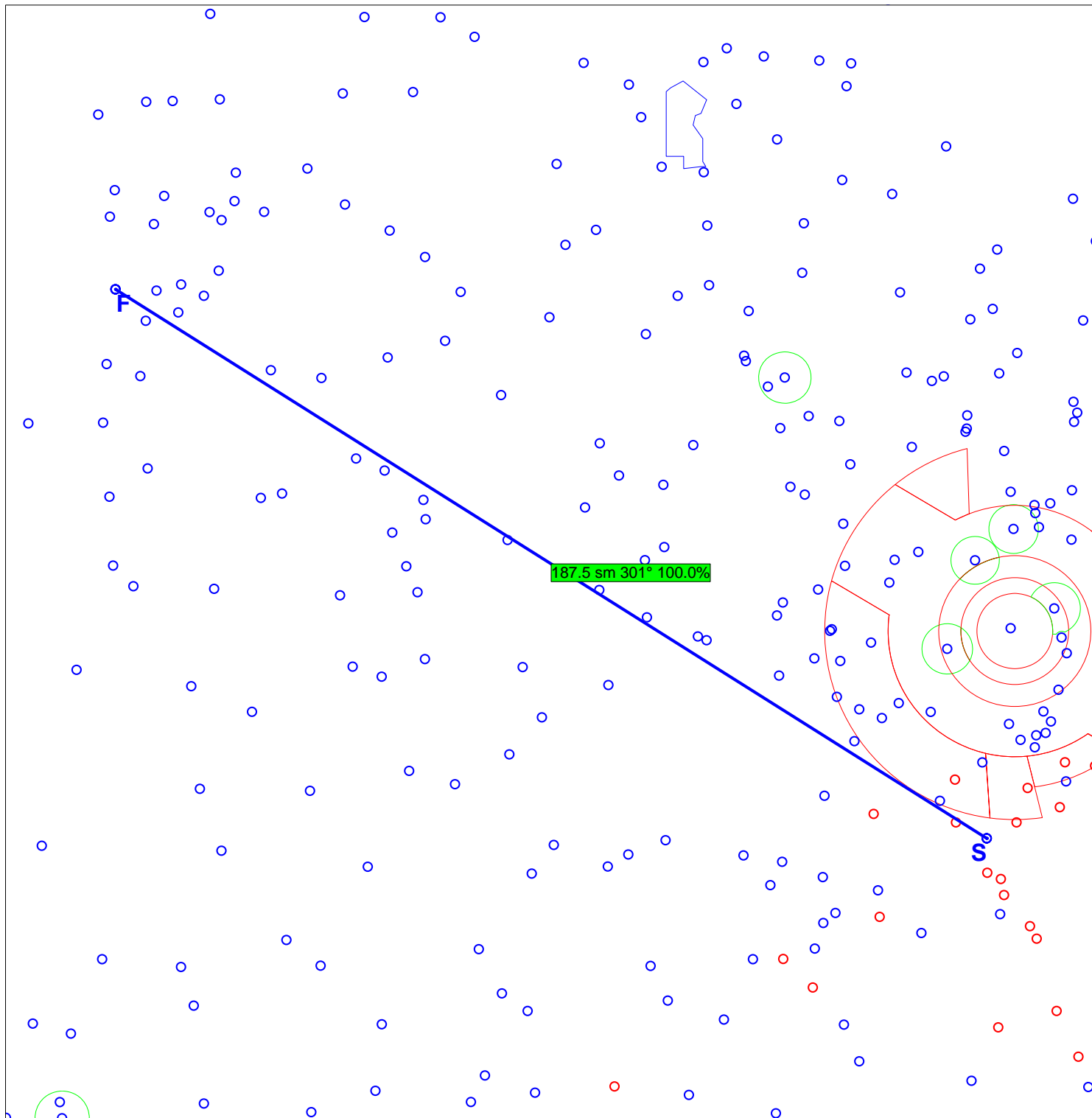
# Faribault - Straight Distance Tasks

Straight Distance 300.9 km			Straight course - FAI			
	Name	Latitude	Longitude	Distance	Course	Percent...
Takeoff	Faribault	N44°19.481	W093°18.650			
Startpoint	Faribault	N44°19.481	W093°18.650	187.0 sm	250°	100.0%
Finishpoint	Chris Hofer Landing	N43°27.933	W096°51.800			
Landing	Chris Hofer Landing	N43°27.933	W096°51.800			
	<b>Total distance</b>			187.0 sm		
	<b>Scoring distance</b>			187.0 sm		
	<b>Points</b>			-		



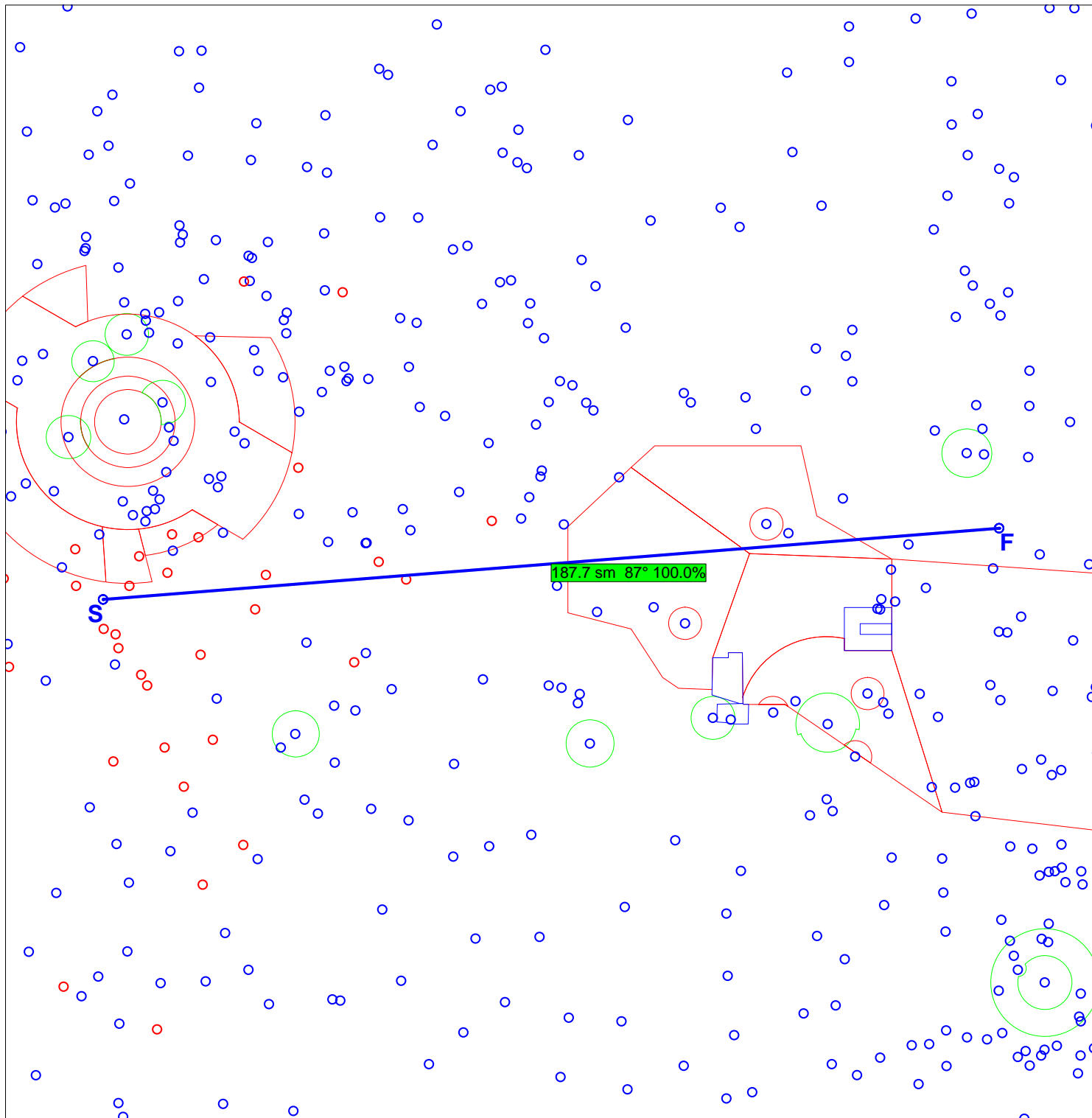
# Faribault - Straight Distance Tasks

Straight Distance 301.7 km			Straight course - FAI			
	Name	Latitude	Longitude	Distance	Course	Percent...
Takeoff	Faribault	N44°19.481	W093°18.650			
Startpoint	Faribault	N44°19.481	W093°18.650	187.5 sm	301°	100.0%
Finishpoint	Wheaton	N45°46.828	W096°32.612			
Landing	Wheaton	N45°46.828	W096°32.612			
	<b>Total distance</b>			187.5 sm		
	<b>Scoring distance</b>			187.5 sm		
	<b>Points</b>			-		



# Faribault - Straight Distance Tasks

Straight Distance 302.0 km			Straight course - FAI			
	Name	Latitude	Longitude	Distance	Course	Percent...
Takeoff	Faribault	N44°19.481	W093°18.650			
Startpoint	Faribault	N44°19.481	W093°18.650	187.7 sm	87°	100.0%
Finishpoint	Stevens Point	N44°32.708	W089°31.817			
Landing	Stevens Point	N44°32.708	W089°31.817			
	<b>Total distance</b>			187.7 sm		
	<b>Scoring distance</b>			187.7 sm		
	<b>Points</b>			-		



# Faribault - Straight Distance Tasks

Straight Distance 302.2 km			Straight course - FAI			
	Name	Latitude	Longitude	Distance	Course	Percent...
Takeoff	Faribault	N44°19.481	W093°18.650			
Startpoint	Faribault	N44°19.481	W093°18.650	187.8 sm	111°	100.0%
Finishpoint	Thiessen	N43°25.066	W089°45.924			
Landing	Thiessen	N43°25.066	W089°45.924			
	<b>Total distance</b>			187.8 sm		
	<b>Scoring distance</b>			187.8 sm		
	<b>Points</b>			-		

