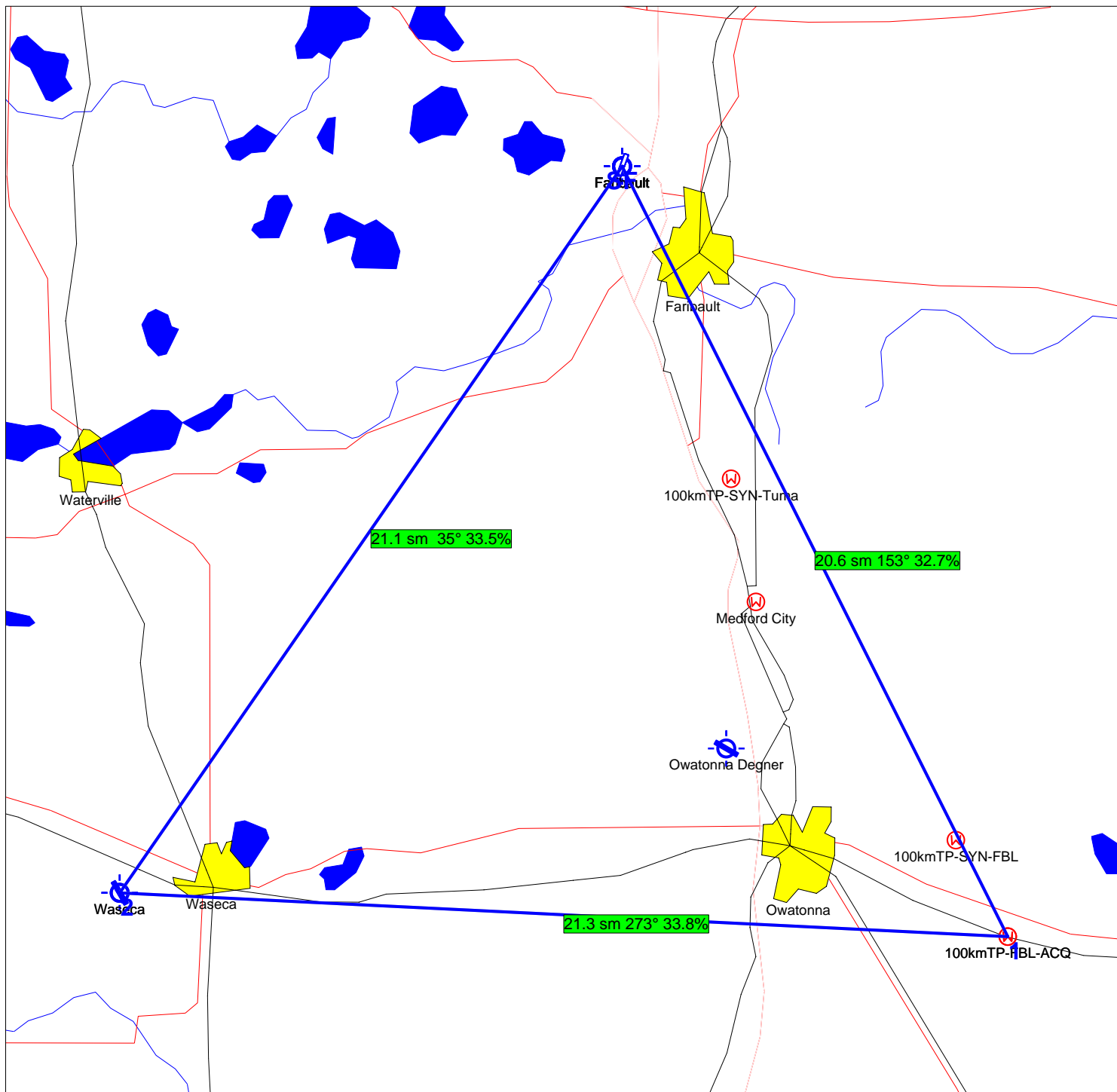


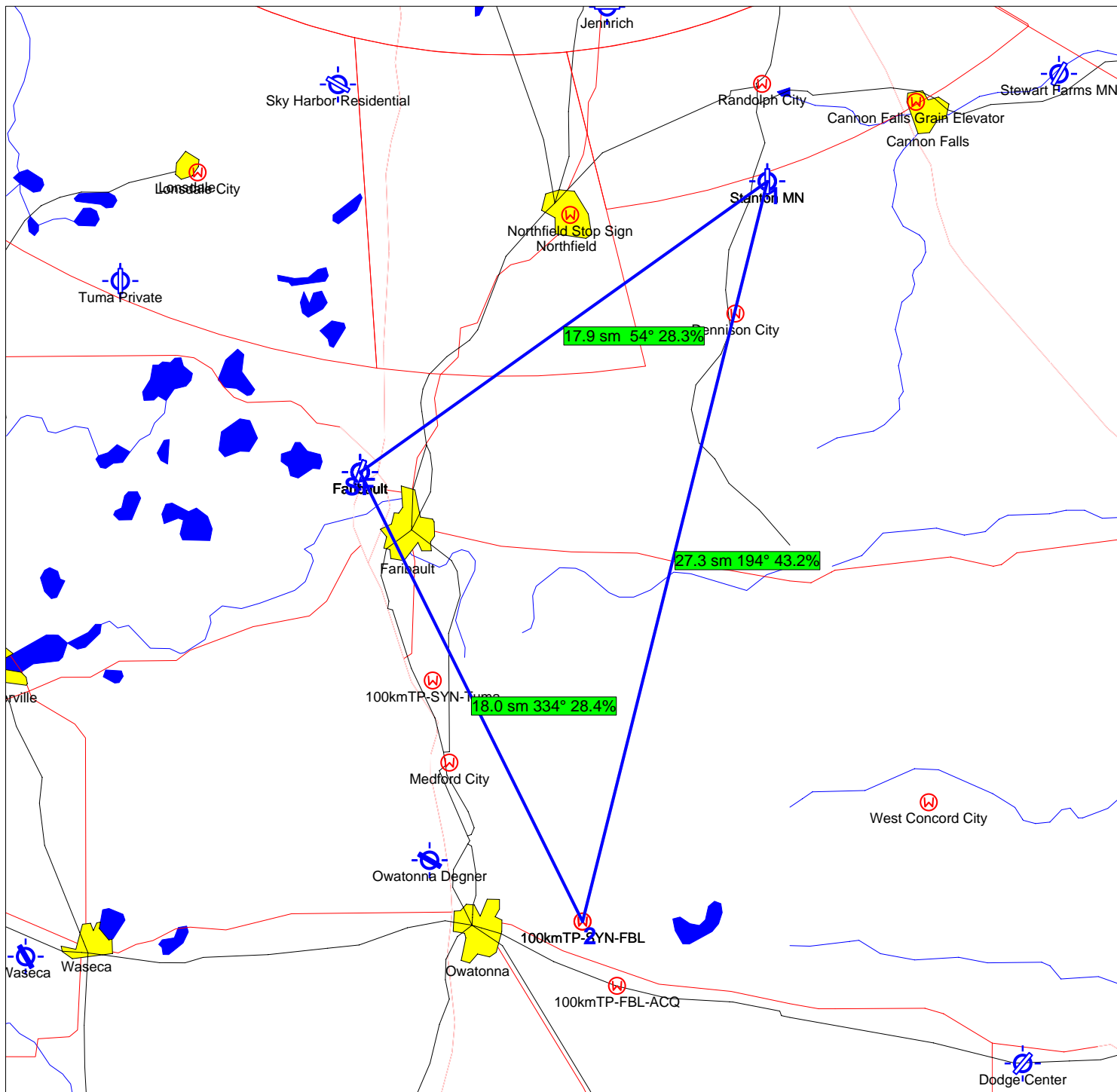
Route description

FAI Traingle 101.4 km			Triangle - FAI			
	Name	Latitude	Longitude	Distance	Course	Percent...
Takeoff	Faribault	N44°19.481	W093°18.650			
Startpoint	Faribault	N44°19.481	W093°18.650	20.6 sm	153°	32.7%
1. Turnpoint	100kmTP-FBL-ACQ	N44°03.500	W093°07.500	21.3 sm	273°	33.8%
2. Turnpoint	Waseca	N44°04.408	W093°33.176	21.1 sm	35°	33.5%
Finishpoint	Faribault	N44°19.481	W093°18.650			
Landing	Faribault	N44°19.481	W093°18.650			
Total distance				63.0 sm		
Scoring distance				63.0 sm		
Points				-		



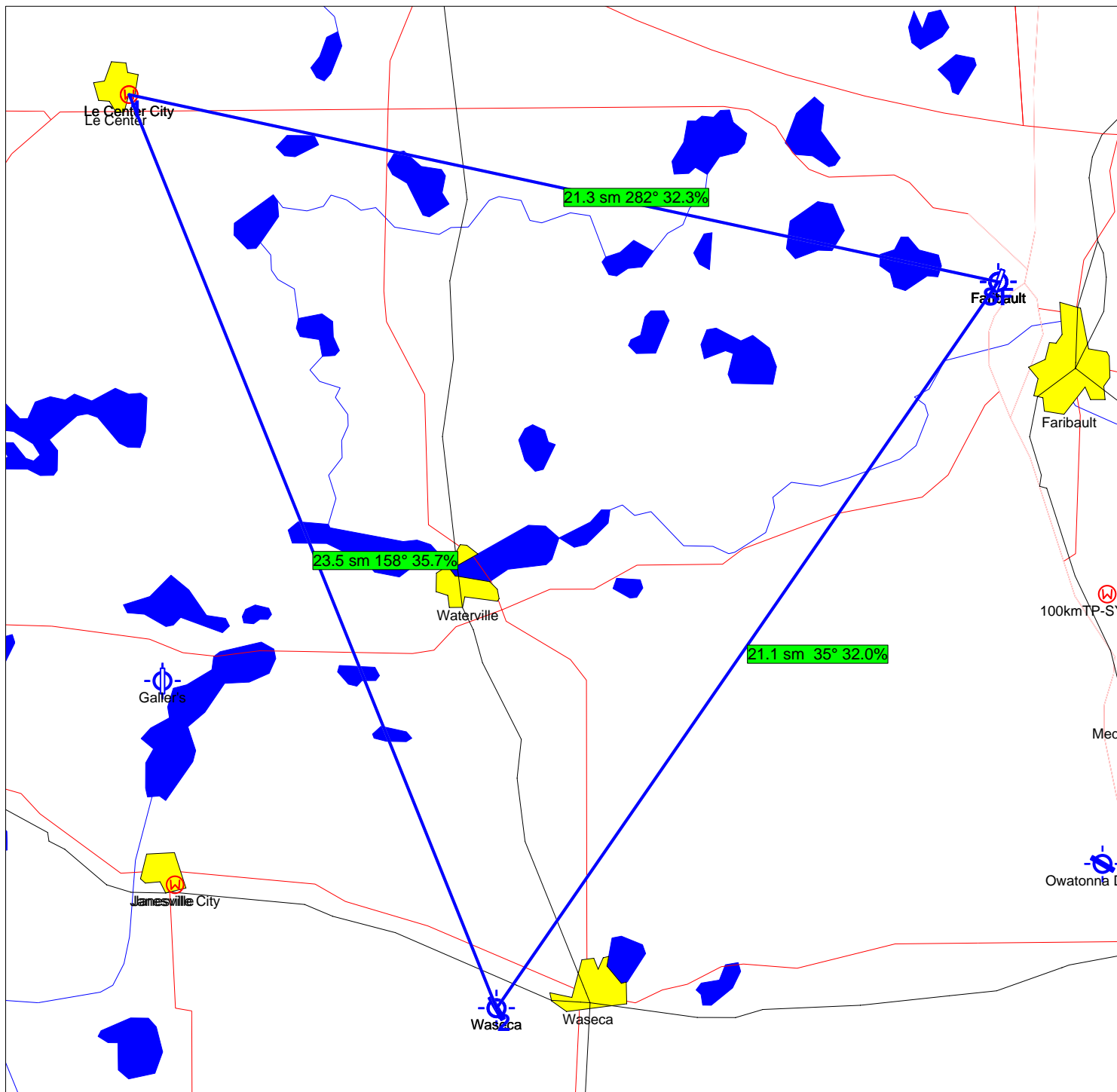
Route description

FAI Triangle 101.7 km			Triangle - FAI			
	Name	Latitude	Longitude	Distance	Course	Percent...
Takeoff	Faribault	N44°19.481	W093°18.650			
Startpoint	Faribault	N44°19.481	W093°18.650	17.9 sm	54°	28.3%
1. Turnpoint	Stanton MN	N44°28.531	W093°00.979	27.3 sm	194°	43.2%
2. Turnpoint	100kmTP-SYN-FBL	N44°05.500	W093°09.000	18.0 sm	334°	28.4%
Finishpoint	Faribault	N44°19.481	W093°18.650			
Landing	Faribault	N44°19.481	W093°18.650			
Total distance				63.2 sm		
Scoring distance				63.2 sm		
Points				-		



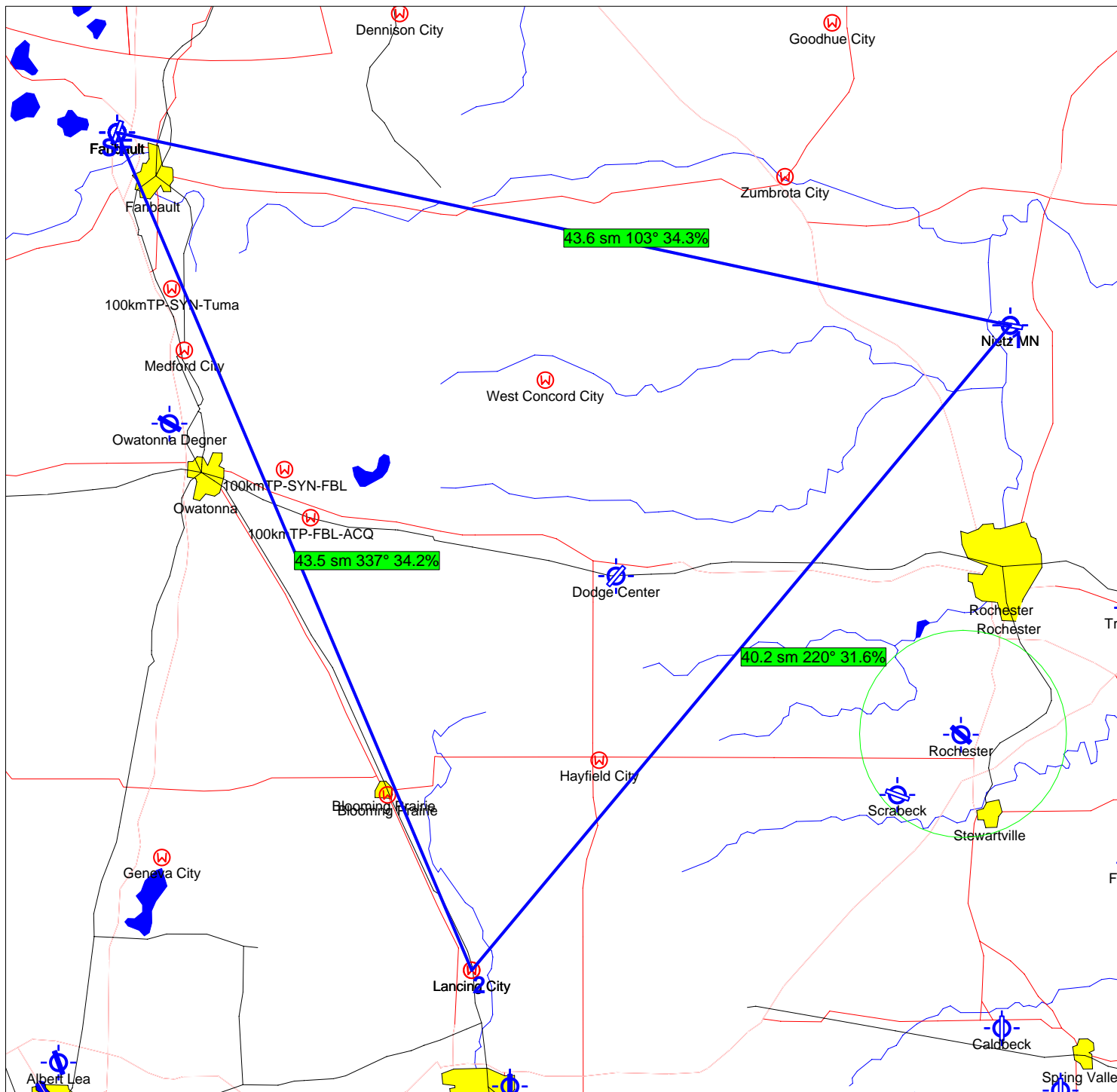
Route description

FAI Triangle 106.0 km			Triangle - FAI			
	Name	Latitude	Longitude	Distance	Course	Percent...
Takeoff	Faribault	N44°19.481	W093°18.650			
Startpoint	Faribault	N44°19.481	W093°18.650	21.3 sm	282°	32.3%
1. Turnpoint	Le Center City	N44°23.364	W093°43.814	23.5 sm	158°	35.7%
2. Turnpoint	Waseca	N44°04.408	W093°33.176	21.1 sm	35°	32.0%
Finishpoint	Faribault	N44°19.481	W093°18.650			
Landing	Faribault	N44°19.481	W093°18.650			
Total distance				65.9 sm		
Scoring distance				65.9 sm		
Points				-		



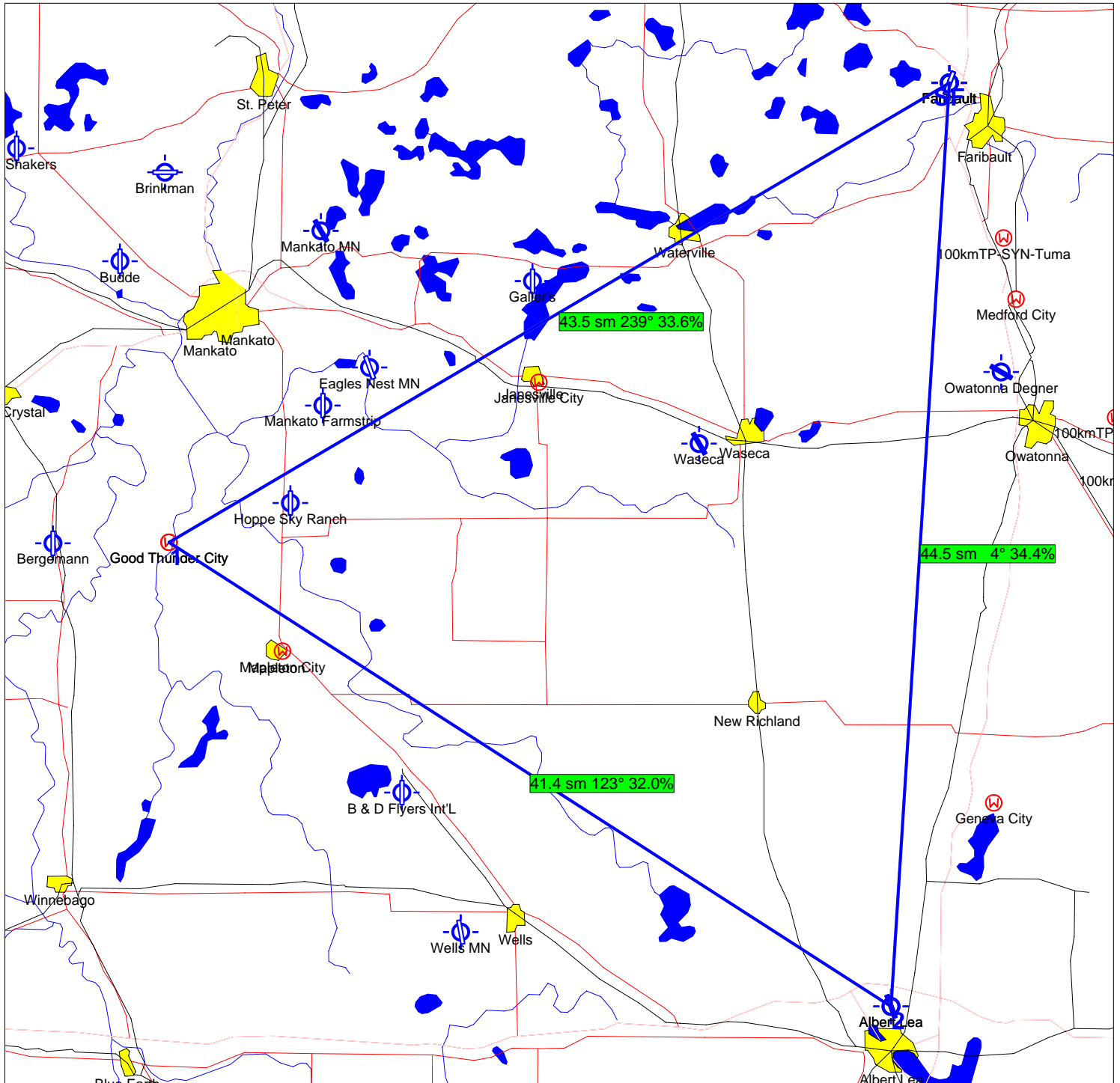
Route description

FAI Triangle 204.7 km			Triangle - FAI			
	Name	Latitude	Longitude	Distance	Course	Percent...
Takeoff	Faribault	N44°19.481	W093°18.650			
Startpoint	Faribault	N44°19.481	W093°18.650	43.6 sm	103°	34.3%
1. Turnpoint	Nietz MN	N44°11.481	W092°27.161	40.2 sm	220°	31.6%
2. Turnpoint	Lancing City	N43°44.721	W092°58.213	43.5 sm	337°	34.2%
Finishpoint	Faribault	N44°19.481	W093°18.650			
Landing	Faribault	N44°19.481	W093°18.650			
Total distance				127.2 sm		
Scoring distance				127.2 sm		
Points				-		



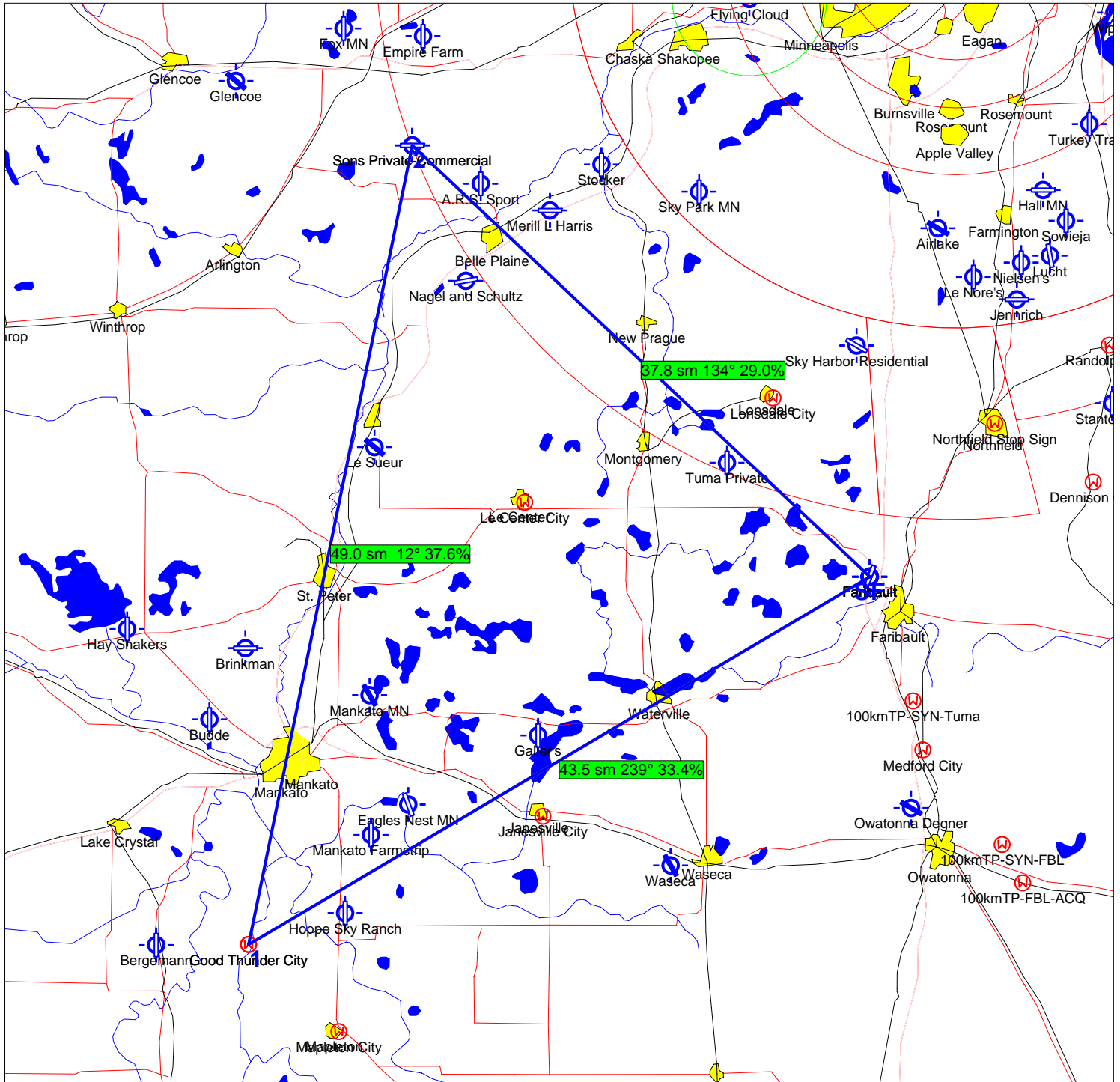
Route description

FAI Triangle 208.3 km			Triangle - FAI			
	Name	Latitude	Longitude	Distance	Course	Percent...
Takeoff	Faribault	N44°19.481	W093°18.650			
Startpoint	Faribault	N44°19.481	W093°18.650	43.5 sm	239°	33.6%
1. Turnpoint	Good Thunder City	N44°00.284	W094°03.946	41.4 sm	123°	32.0%
2. Turnpoint	Albert Lea	N43°40.892	W093°22.034	44.5 sm	4°	34.4%
Finishpoint	Faribault	N44°19.481	W093°18.650			
Landing	Faribault	N44°19.481	W093°18.650			
Total distance				129.5 sm		
Scoring distance				129.5 sm		
Points				-		



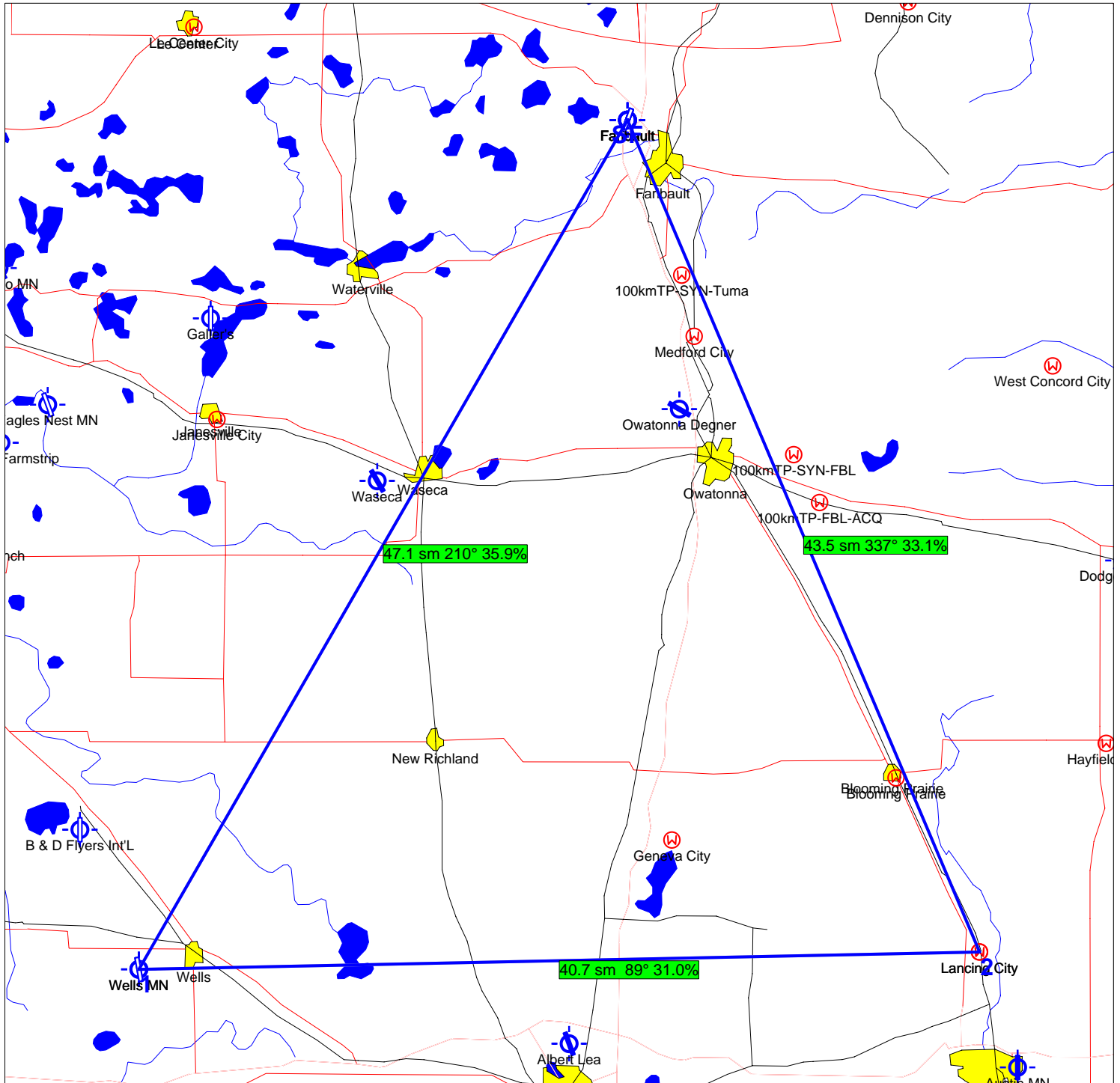
Route description

FAI Triangle 209.7 km			Triangle - FAI			
	Name	Latitude	Longitude	Distance	Course	Percent...
Takeoff	Faribault	N44°19.481	W093°18.650			
Startpoint	Faribault	N44°19.481	W093°18.650	43.5 sm	239°	33.4%
1. Turnpoint	Good Thunder City	N44°00.284	W094°03.946	49.0 sm	12°	37.6%
2. Turnpoint	Sons Private-Commercial	N44°41.998	W093°52.015	37.8 sm	134°	29.0%
Finishpoint	Faribault	N44°19.481	W093°18.650			
Landing	Faribault	N44°19.481	W093°18.650			
Total distance				130.3 sm		
Scoring distance				130.3 sm		
Points				-		



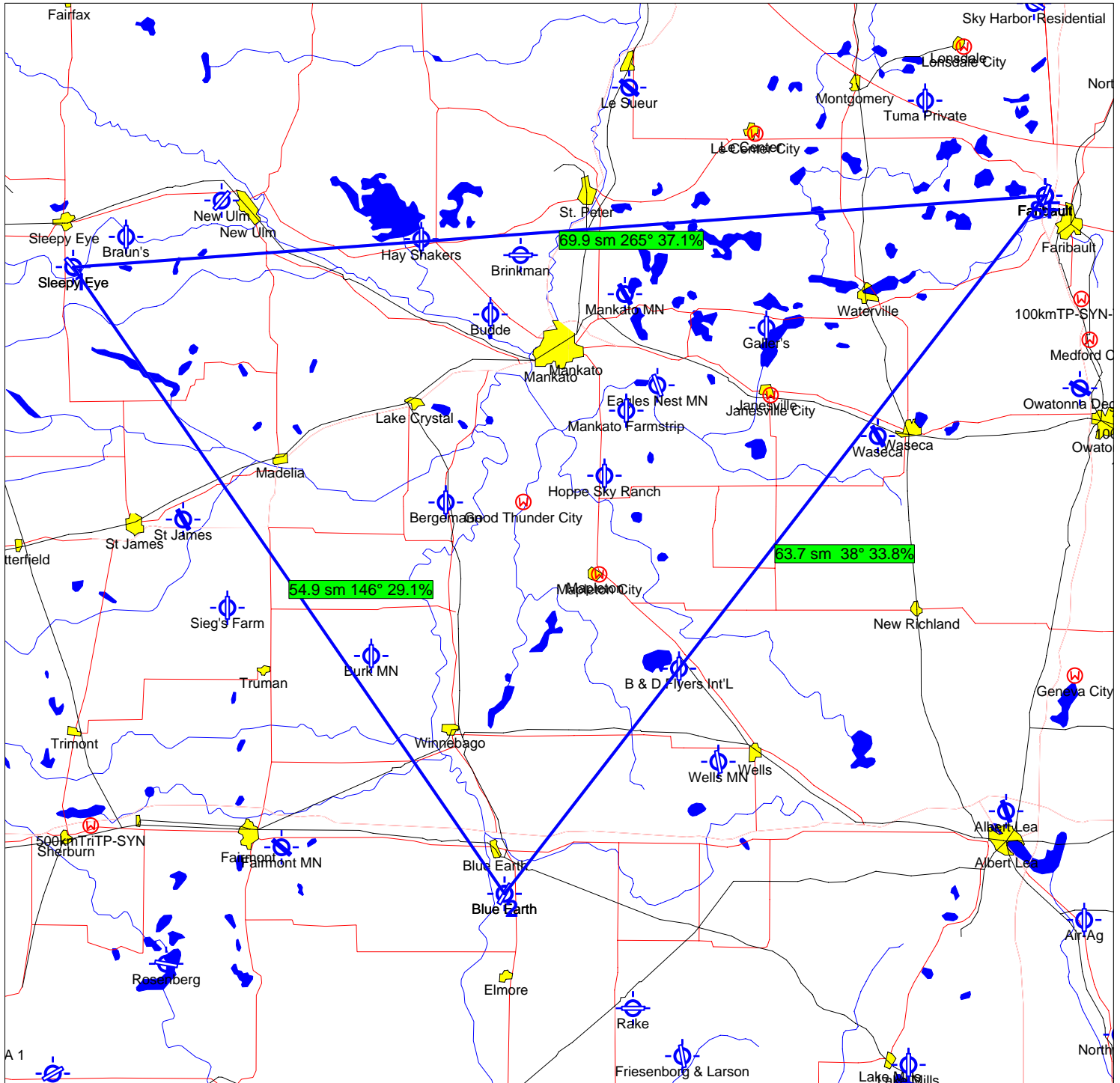
Route description

FAI Triangle 211.3 km			Triangle - FAI			
	Name	Latitude	Longitude	Distance	Course	Percent...
Takeoff	Faribault	N44°19.481	W093°18.650			
Startpoint	Faribault	N44°19.481	W093°18.650	47.1 sm	210°	35.9%
1. Turnpoint	Wells MN	N43°43.997	W093°47.014	40.7 sm	89°	31.0%
2. Turnpoint	Lancing City	N43°44.721	W092°58.213	43.5 sm	337°	33.1%
Finishpoint	Faribault	N44°19.481	W093°18.650			
Landing	Faribault	N44°19.481	W093°18.650			
Total distance				131.3 sm		
Scoring distance				131.3 sm		
Points				-		



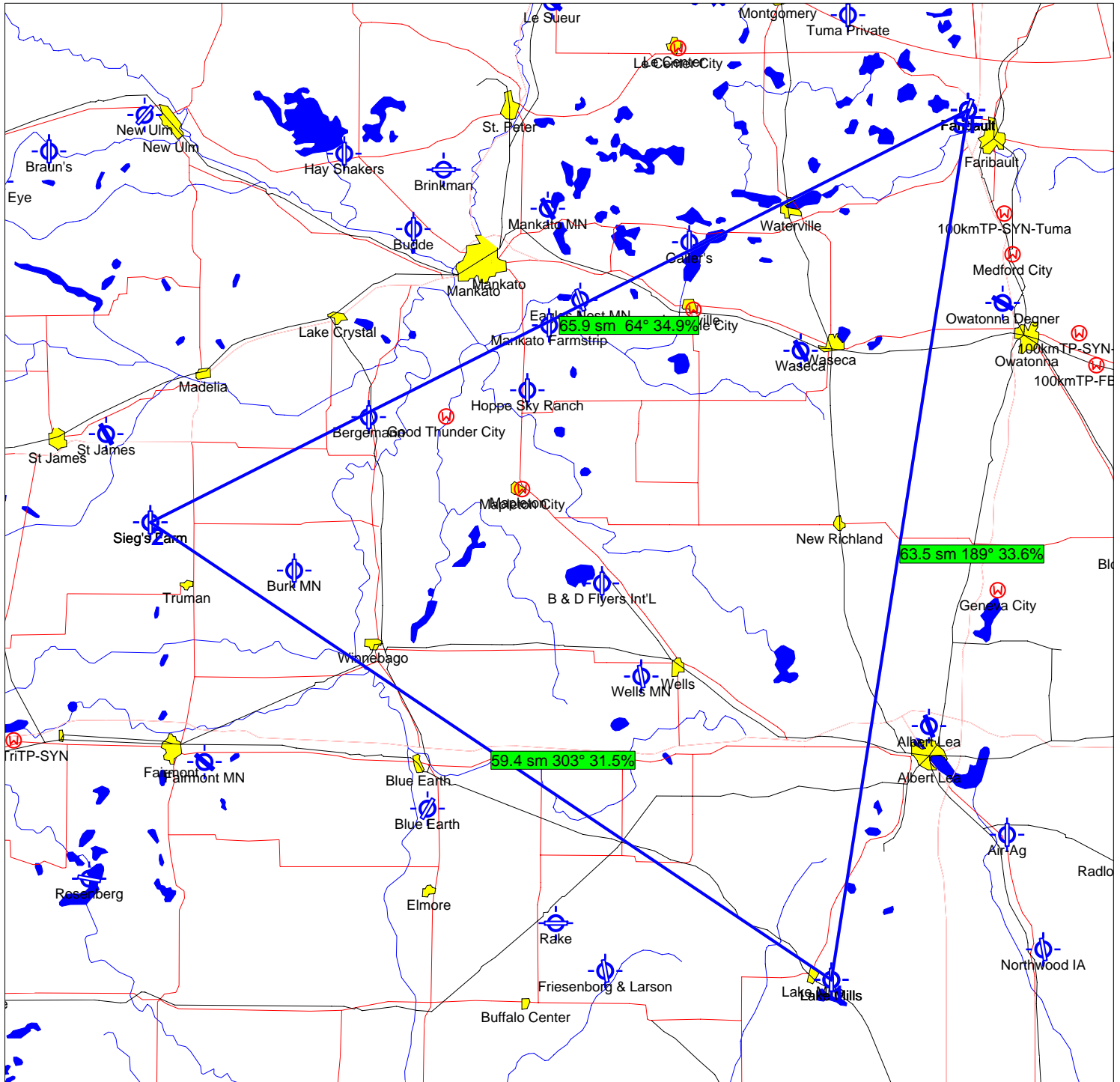
Route description

FAI Triangle 303.4 km			Triangle - FAI			
	Name	Latitude	Longitude	Distance	Course	Percent...
Takeoff	Faribault	N44°19.481	W093°18.650			
Startpoint	Faribault	N44°19.481	W093°18.650	69.9 sm	265°	37.1%
1. Turnpoint	Sleepy Eye	N44°14.998	W094°43.016	54.9 sm	146°	29.1%
2. Turnpoint	Blue Earth	N43°35.721	W094°05.571	63.7 sm	38°	33.8%
Finishpoint	Faribault	N44°19.481	W093°18.650			
Landing	Faribault	N44°19.481	W093°18.650			
Total distance				188.5 sm		
Scoring distance				188.5 sm		
Points				-		



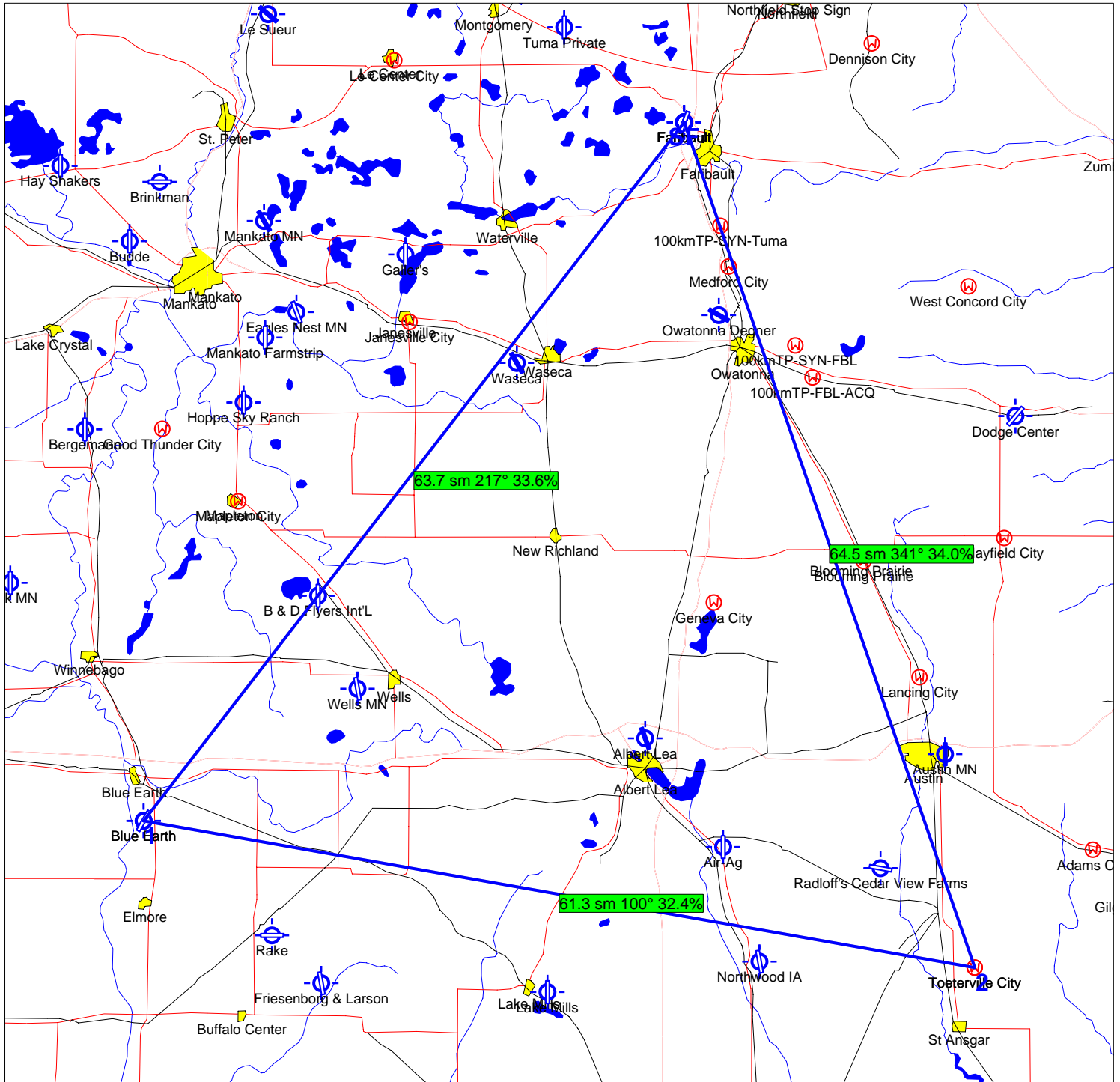
Route description

FAI Triangle 303.8 km			Triangle - FAI			
	Name	Latitude	Longitude	Distance	Course	Percent...
Takeoff	Faribault	N44°19.481	W093°18.650			
Startpoint	Faribault	N44°19.481	W093°18.650	63.5 sm	189°	33.6%
1. Turnpoint	Lake Mills	N43°24.997	W093°30.513	59.4 sm	303°	31.5%
2. Turnpoint	Sieg's Farm	N43°53.647	W094°29.631	65.9 sm	64°	34.9%
Finishpoint	Faribault	N44°19.481	W093°18.650			
Landing	Faribault	N44°19.481	W093°18.650			
Total distance				188.8 sm		
Scoring distance				188.8 sm		
Points						



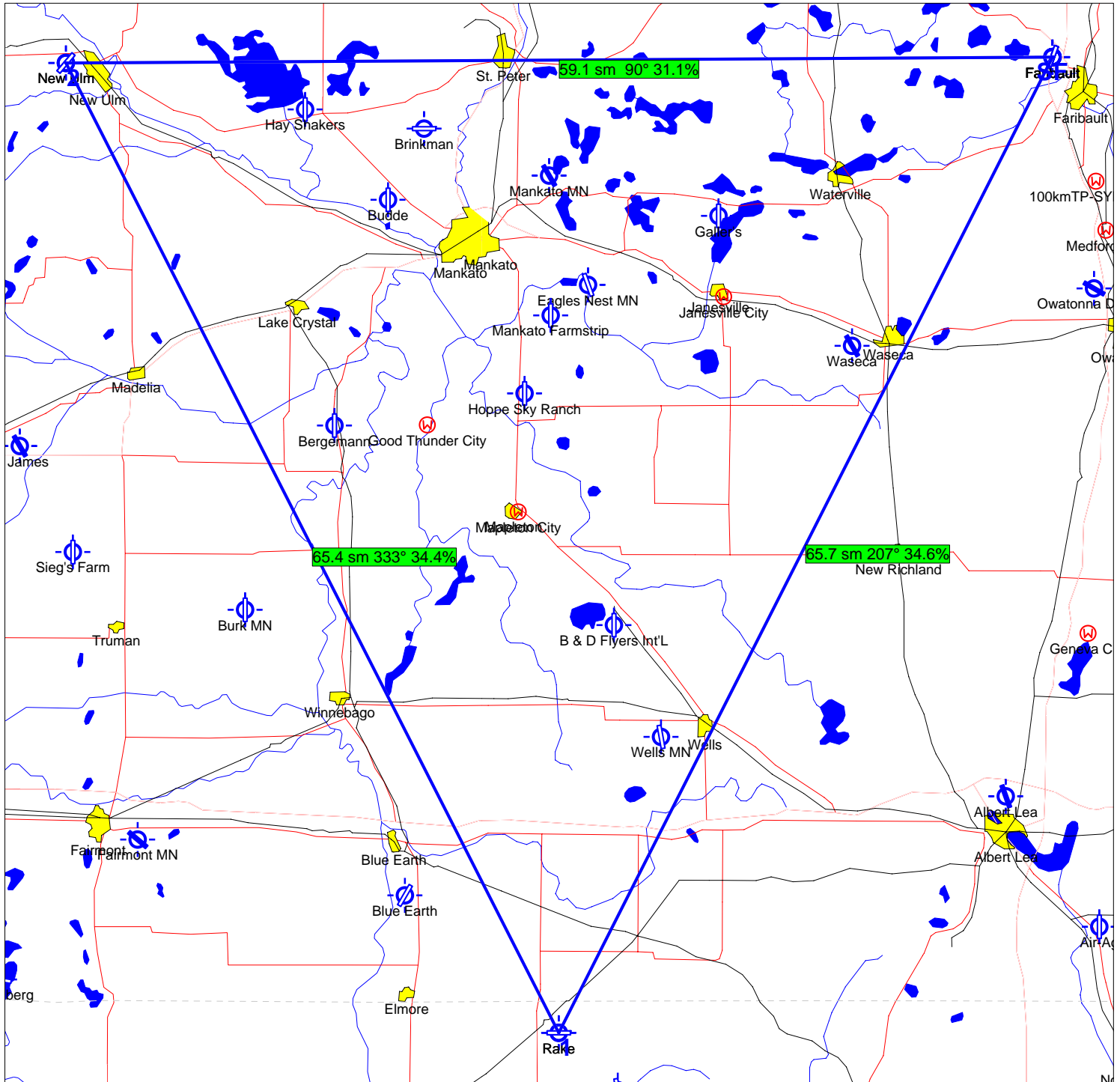
Route description

FAI Triangle 304.9 km			Triangle - FAI			
	Name	Latitude	Longitude	Distance	Course	Percent...
Takeoff	Faribault	N44°19.481	W093°18.650			
Startpoint	Faribault	N44°19.481	W093°18.650	63.7 sm	217°	33.6%
1. Turnpoint	Blue Earth	N43°35.721	W094°05.571	61.3 sm	100°	32.4%
2. Turnpoint	Toeterville City	N43°26.528	W092°53.423	64.5 sm	341°	34.0%
Finishpoint	Faribault	N44°19.481	W093°18.650			
Landing	Faribault	N44°19.481	W093°18.650			
Total distance				189.5 sm		
Scoring distance				189.5 sm		
Points				-		



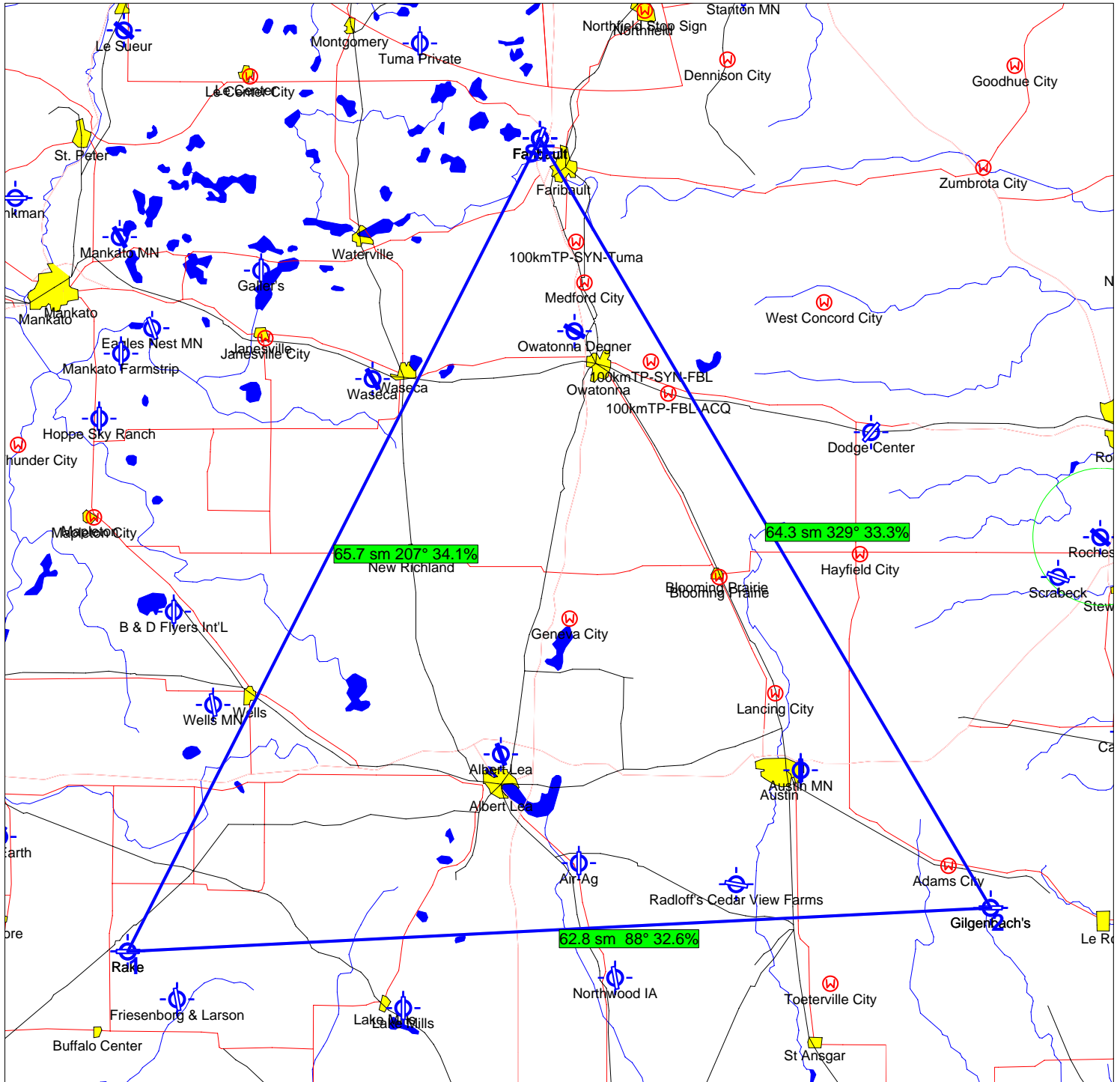
Route description

FAI Triangle 306.1 km			Triangle - FAI			
	Name	Latitude	Longitude	Distance	Course	Percent...
Takeoff	Faribault	N44°19.481	W093°18.650			
Startpoint	Faribault	N44°19.481	W093°18.650	65.7 sm	207°	34.6%
1. Turnpoint	Rake	N43°28.547	W093°54.430	65.4 sm	333°	34.4%
2. Turnpoint	New Ulm	N44°19.174	W094°30.138	59.1 sm	90°	31.1%
Finishpoint	Faribault	N44°19.481	W093°18.650			
Landing	Faribault	N44°19.481	W093°18.650			
Total distance				190.2 sm		
Scoring distance				190.2 sm		
Points				-		



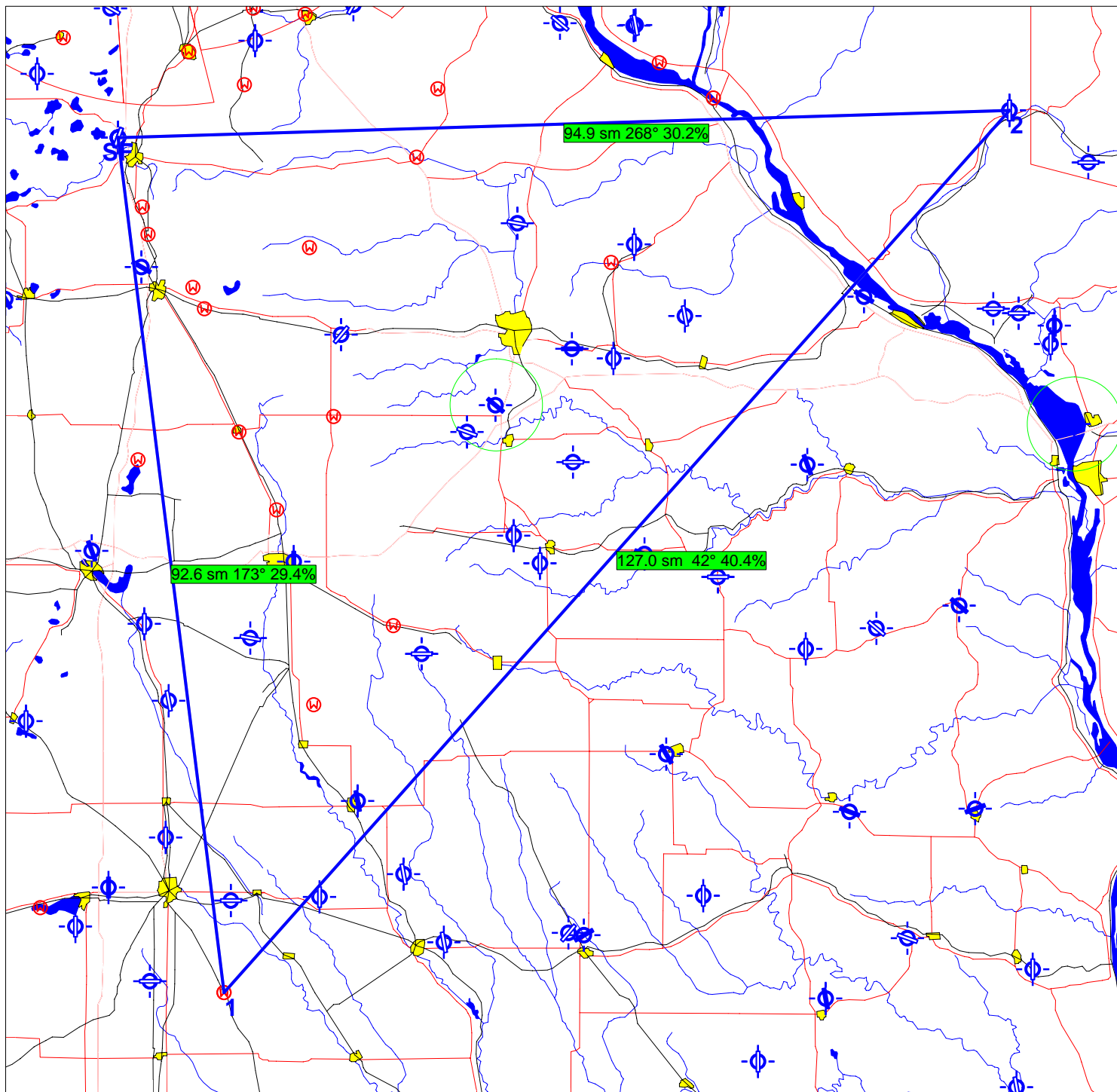
Route description

FAI Triangle 310.4 km			Triangle - FAI			
	Name	Latitude	Longitude	Distance	Course	Percent...
Takeoff	Faribault	N44°19.481	W093°18.650			
Startpoint	Faribault	N44°19.481	W093°18.650	65.7 sm	207°	34.1%
1. Turnpoint	Rake	N43°28.547	W093°54.430	62.8 sm	88°	32.6%
2. Turnpoint	Gilgenbach's	N43°31.281	W092°39.511	64.3 sm	329°	33.3%
Finishpoint	Faribault	N44°19.481	W093°18.650			
Landing	Faribault	N44°19.481	W093°18.650			
Total distance				192.9 sm		
Scoring distance				192.9 sm		
Points				-		



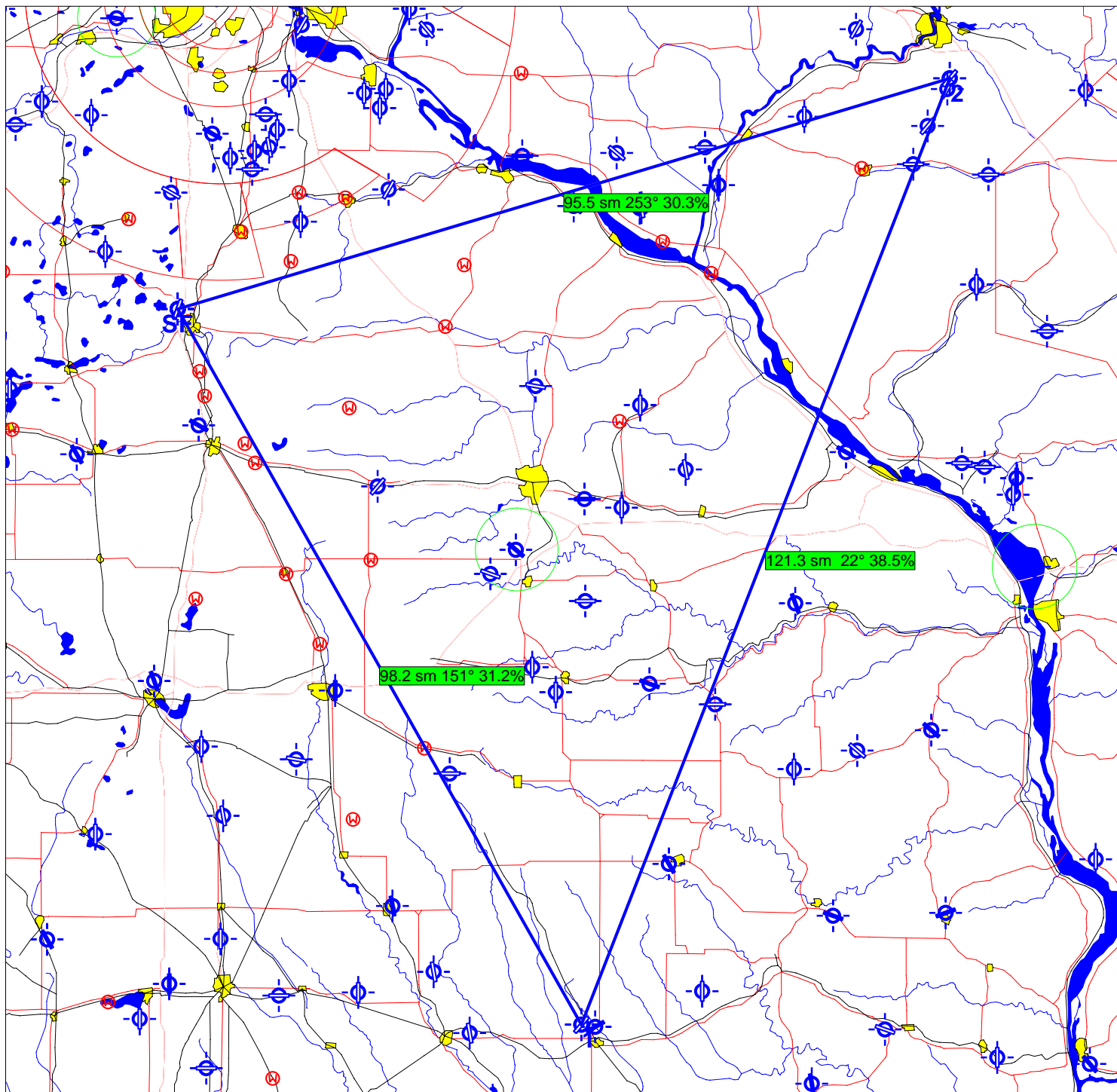
Route description

FAI Triangle 506.1 km			Triangle - FAI			
	Name	Latitude	Longitude	Distance	Course	Percent...
Takeoff	Faribault	N44°19.481	W093°18.650			
Startpoint	Faribault	N44°19.481	W093°18.650	92.6 sm	173°	29.4%
1. Turnpoint	Cartersville City	N42°59.663	W093°04.980	127.0 sm	42°	40.4%
2. Turnpoint	Independence WI	N44°22.017	W091°23.750	94.9 sm	268°	30.2%
Finishpoint	Faribault	N44°19.481	W093°18.650			
Landing	Faribault	N44°19.481	W093°18.650			
Total distance				314.5 sm		
Scoring distance				314.5 sm		
Points				-		



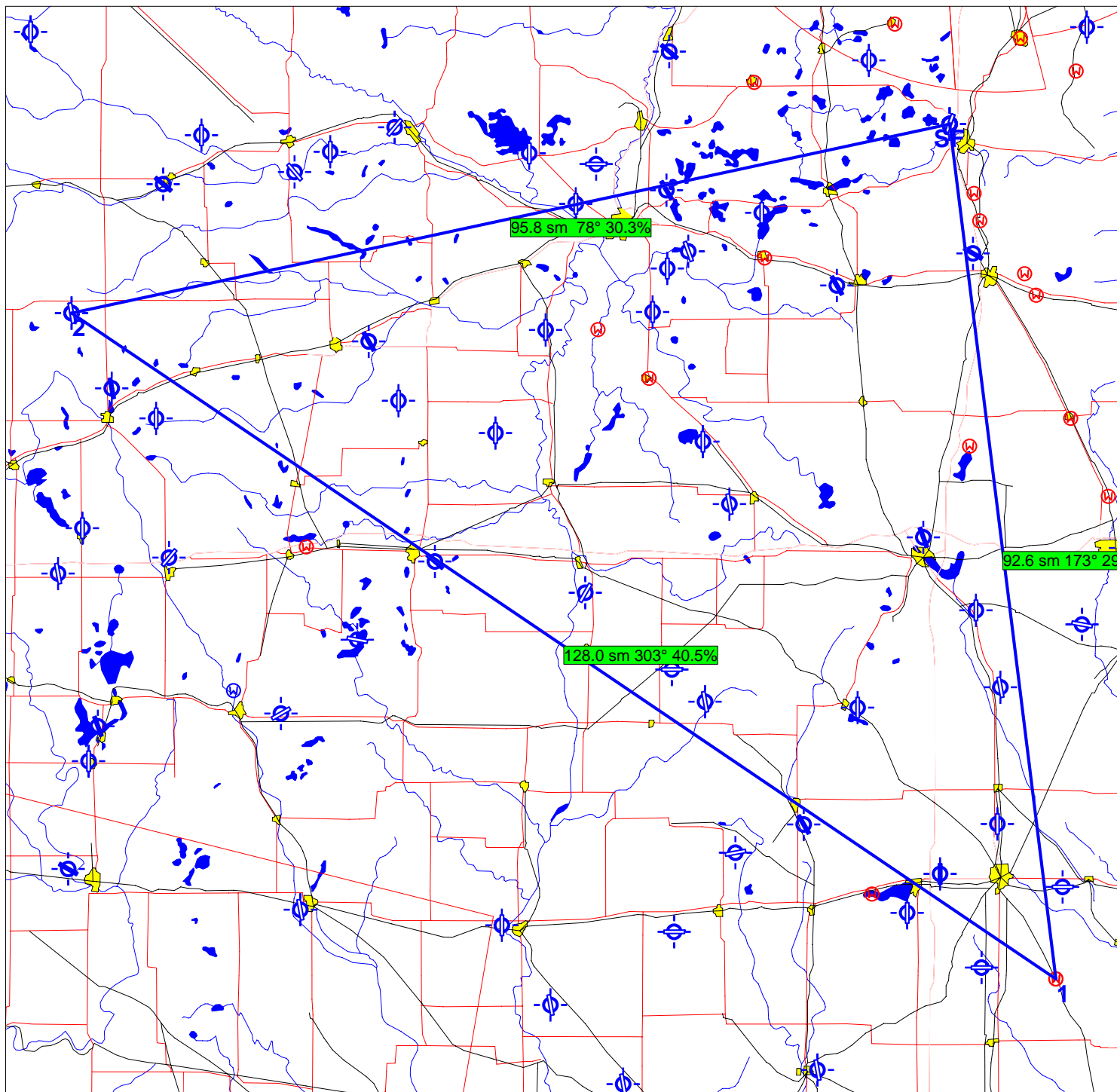
Route description

FAI Triangle 506.9 km			Triangle - FAI			
	Name	Latitude	Longitude	Distance	Course	Percent...
Takeoff	Faribault	N44°19.481	W093°18.650			
Startpoint	Faribault	N44°19.481	W093°18.650	98.2 sm	151°	31.2%
1. Turnpoint	New Hampton	N43°05.232	W092°20.594	121.3 sm	22°	38.5%
2. Turnpoint	Carlson WI 1	N44°43.414	W091°27.593	95.5 sm	253°	30.3%
Finishpoint	Faribault	N44°19.481	W093°18.650			
Landing	Faribault	N44°19.481	W093°18.650			
Total distance				315.0 sm		
Scoring distance				315.0 sm		
Points				-		



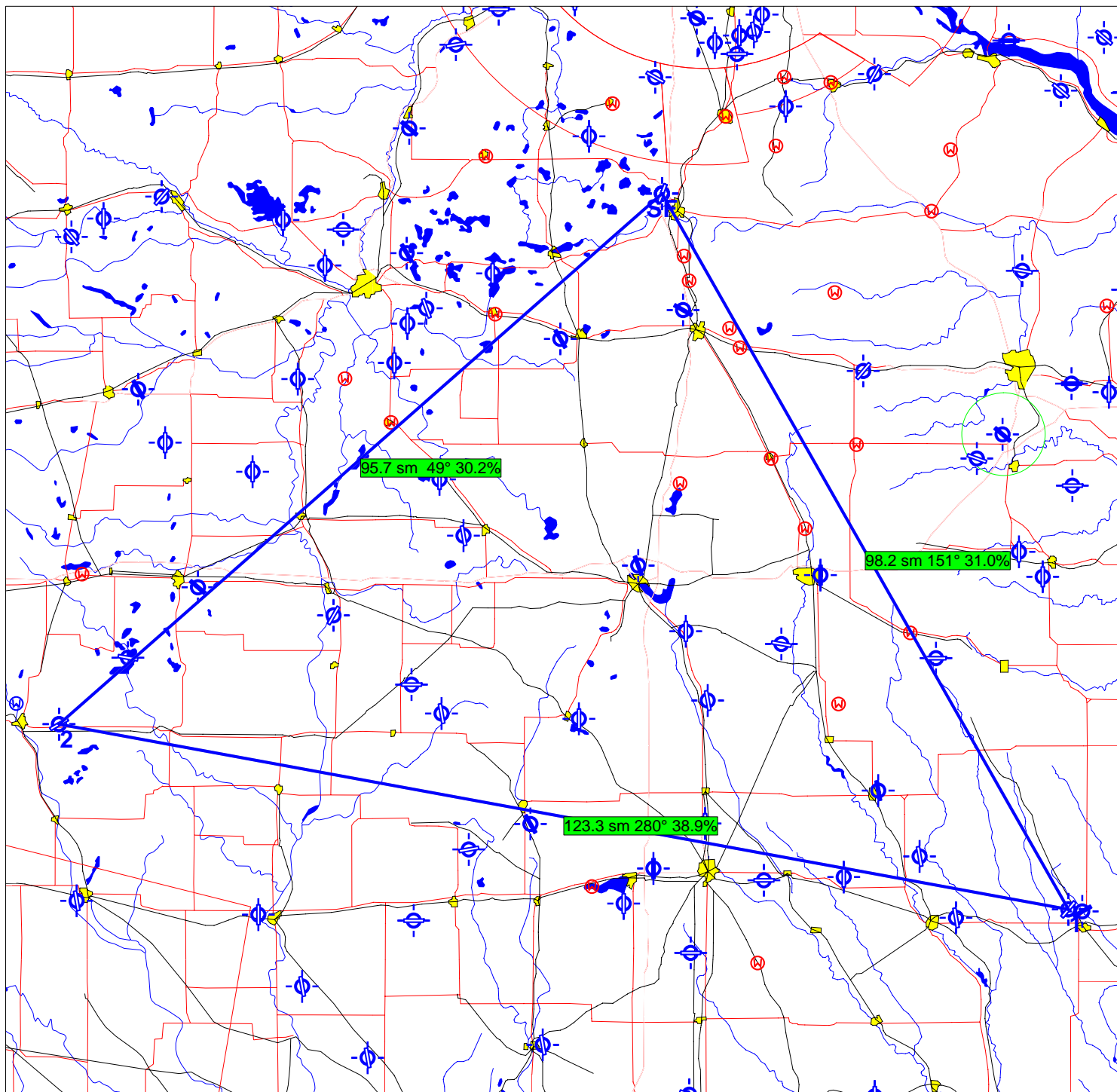
Route description

FAI Triangle 509.1 km			Triangle - FAI			
	Name	Latitude	Longitude	Distance	Course	Percent...
Takeoff	Faribault	N44°19.481	W093°18.650			
Startpoint	Faribault	N44°19.481	W093°18.650	92.6 sm	173°	29.3%
1. Turnpoint	Cartersville City	N42°59.663	W093°04.980	128.0 sm	303°	40.5%
2. Turnpoint	Ewen Landing	N44°01.831	W095°11.733	95.8 sm	78°	30.3%
Finishpoint	Faribault	N44°19.481	W093°18.650			
Landing	Faribault	N44°19.481	W093°18.650			
Total distance				316.4 sm		
Scoring distance				316.4 sm		
Points						



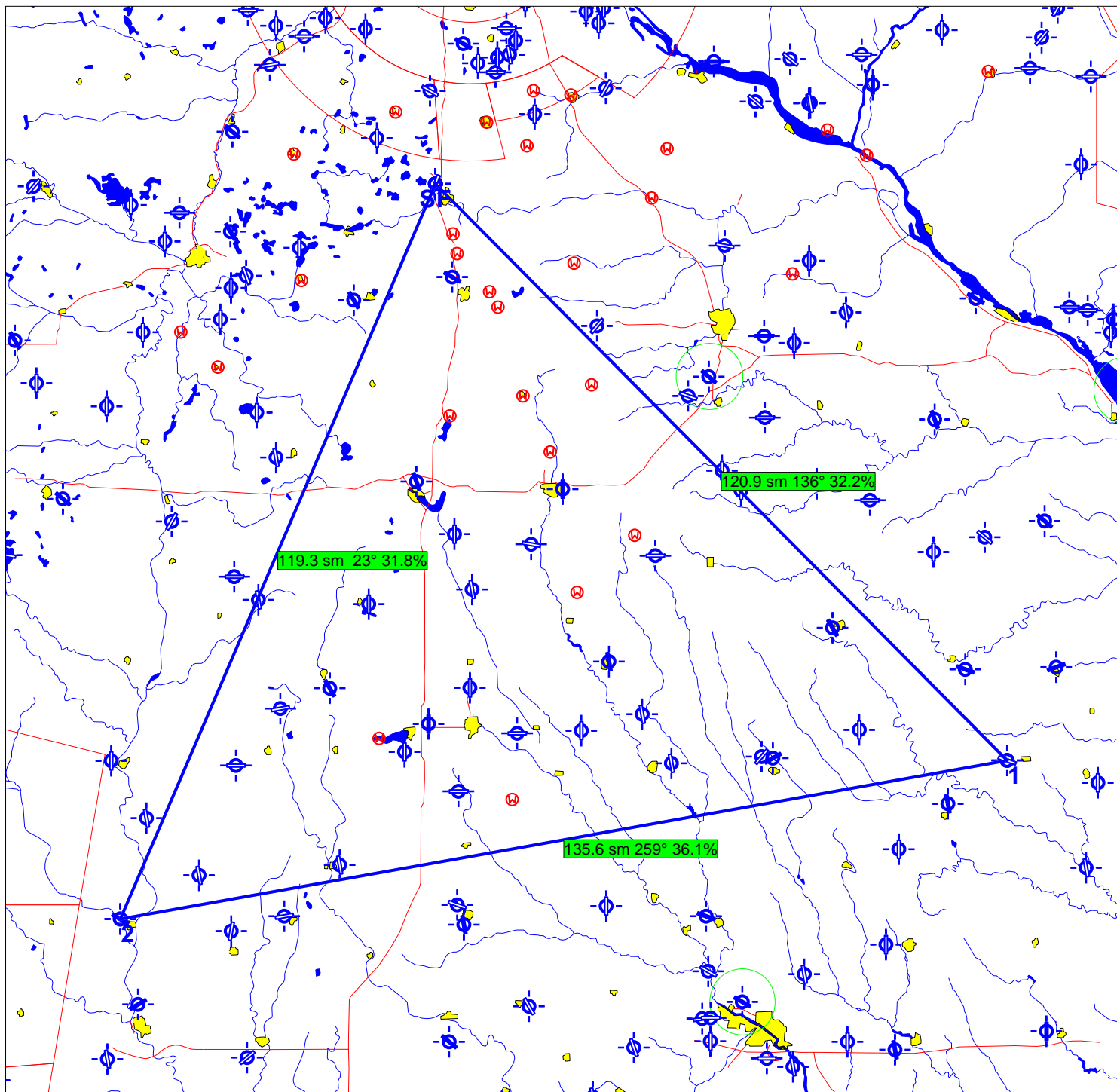
Route description

FAI Triangle 510.4 km			Triangle - FAI			
	Name	Latitude	Longitude	Distance	Course	Percent...
Takeoff	Faribault	N44°19.481	W093°18.650			
Startpoint	Faribault	N44°19.481	W093°18.650	98.2 sm	151°	31.0%
1. Turnpoint	New Hampton	N43°05.232	W092°20.594	123.3 sm	280°	38.9%
2. Turnpoint	Estherville	N43°24.447	W094°44.785	95.7 sm	49°	30.2%
Finishpoint	Faribault	N44°19.481	W093°18.650			
Landing	Faribault	N44°19.481	W093°18.650			
Total distance				317.2 sm		
Scoring distance				317.2 sm		
Points						



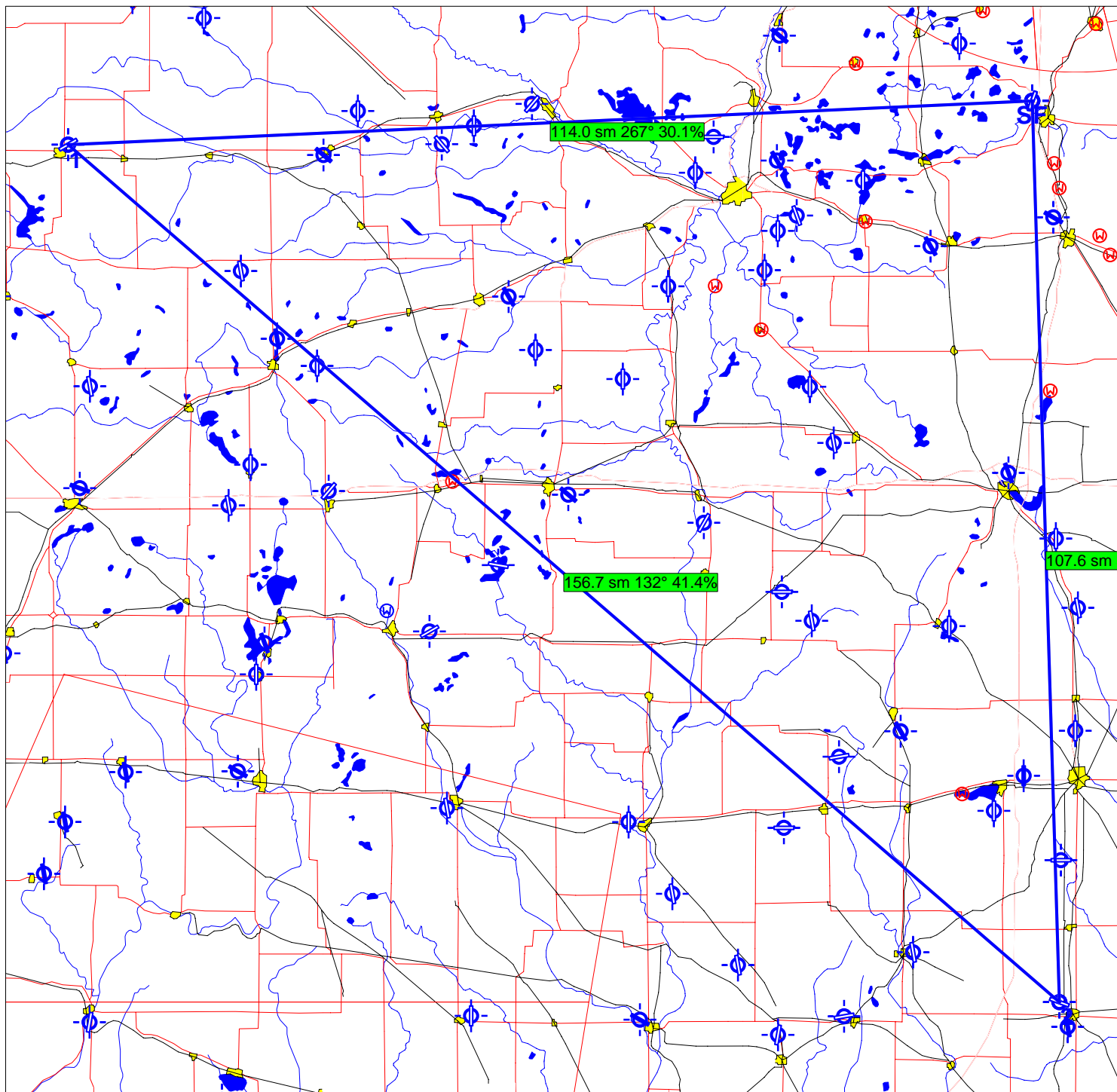
Route description

FAI Triangle 604.6 km			Triangle - FAI			
	Name	Latitude	Longitude	Distance	Course	Percent...
Takeoff	Faribault	N44°19.481	W093°18.650			
Startpoint	Faribault	N44°19.481	W093°18.650	120.9 sm	136°	32.2%
1. Turnpoint	Dale Delight	N43°04.732	W091°36.909	135.6 sm	259°	36.1%
2. Turnpoint	Humboldt IA	N42°44.165	W094°14.714	119.3 sm	23°	31.8%
Finishpoint	Faribault	N44°19.481	W093°18.650			
Landing	Faribault	N44°19.481	W093°18.650			
Total distance				375.8 sm		
Scoring distance				375.8 sm		
Points						



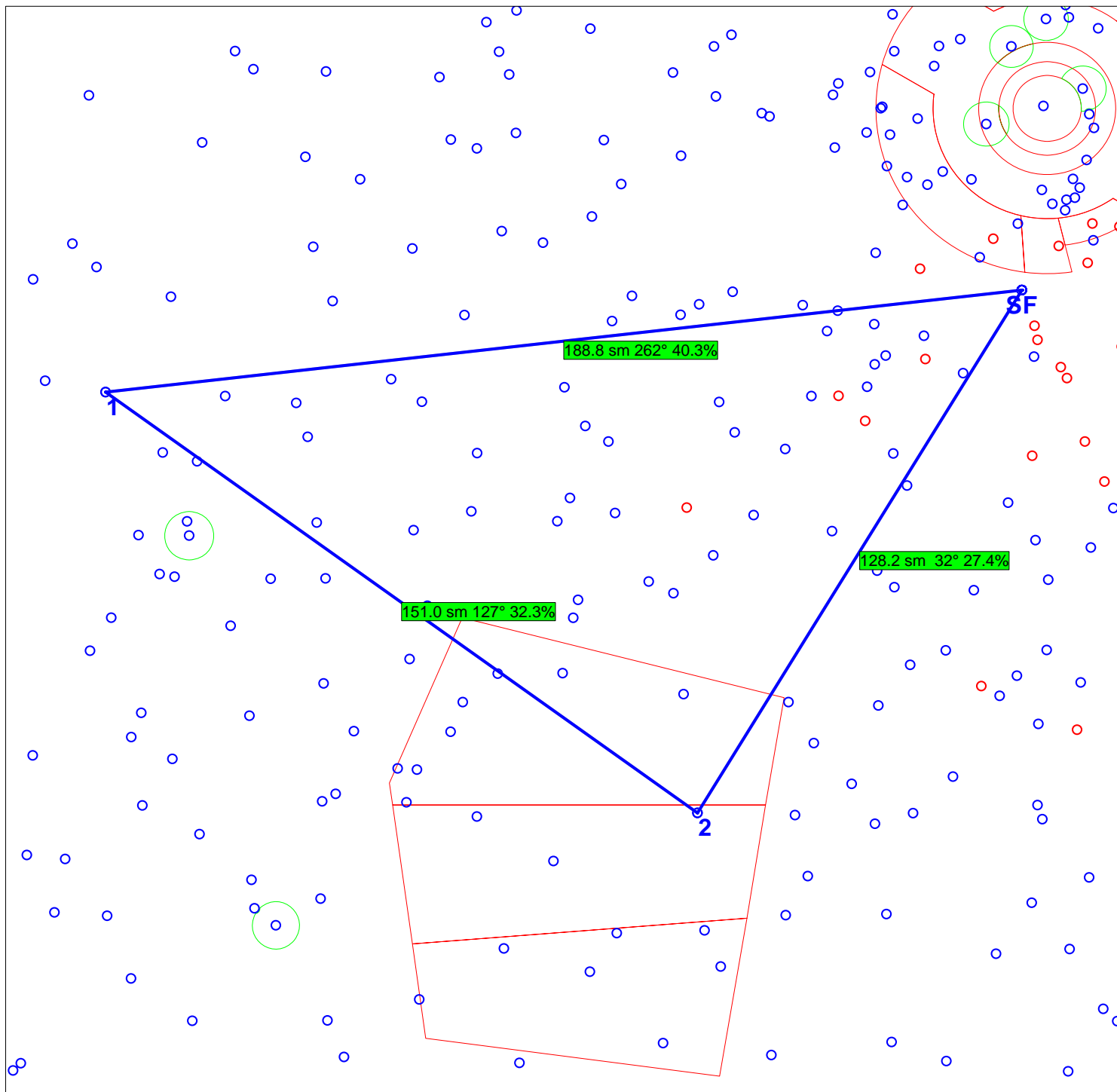
Route description

FAI Triangle 608.8 km			Triangle - FAI			
	Name	Latitude	Longitude	Distance	Course	Percent...
Takeoff	Faribault	N44°19.481	W093°18.650			
Startpoint	Faribault	N44°19.481	W093°18.650	114.0 sm	267°	30.1%
1. Turnpoint	Tracy MN	N44°14.947	W095°36.436	156.7 sm	132°	41.4%
2. Turnpoint	Beeds Lake	N42°45.998	W093°14.762	107.6 sm	358°	28.4%
Finishpoint	Faribault	N44°19.481	W093°18.650			
Landing	Faribault	N44°19.481	W093°18.650			
Total distance				378.4 sm		
Scoring distance				378.4 sm		
Points						



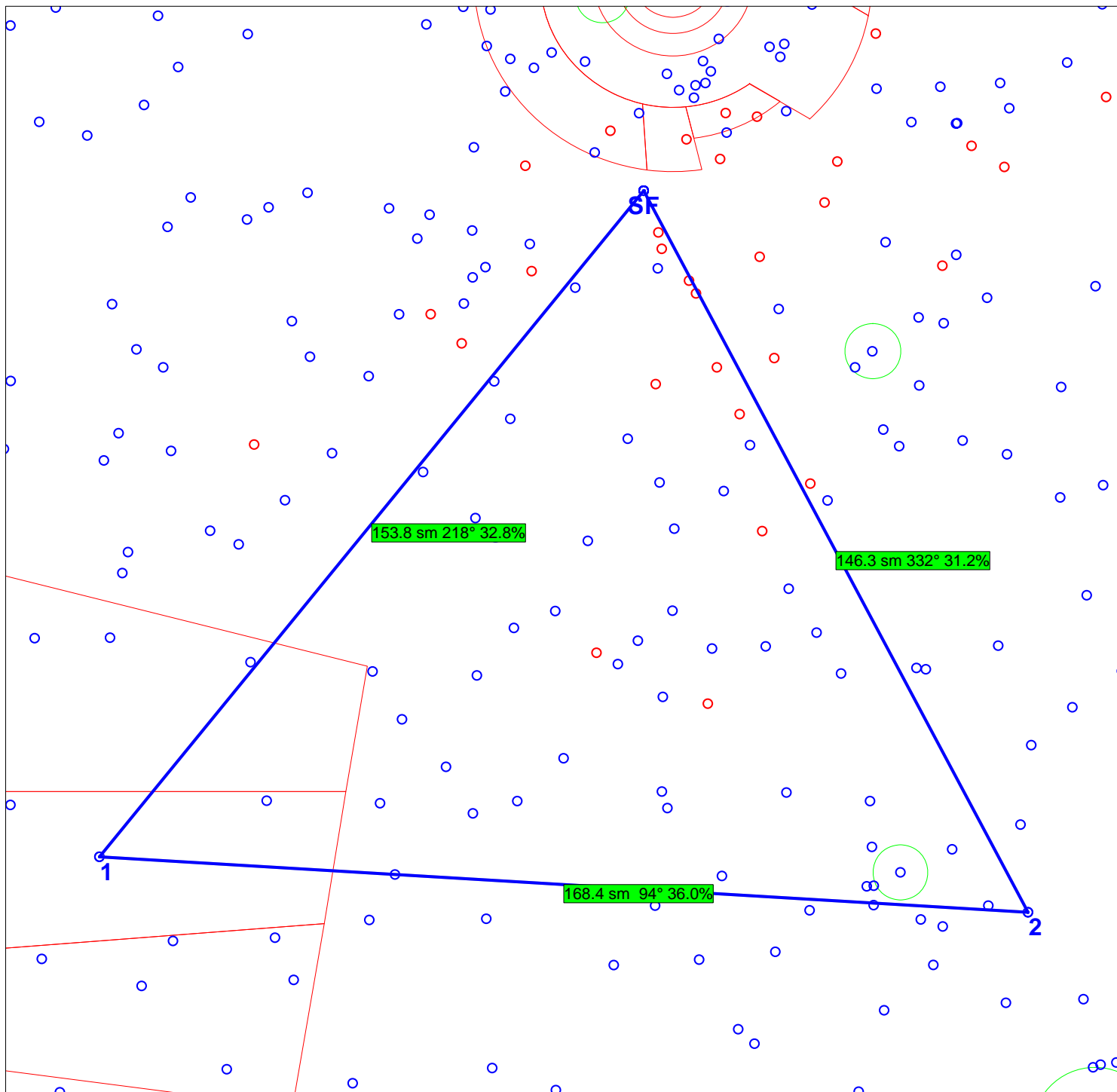
Route description

FAI Triangle 753.1 km			Triangle - FAI			
	Name	Latitude	Longitude	Distance	Course	Percent...
Takeoff	Faribault	N44°19.481	W093°18.650			
Startpoint	Faribault	N44°19.481	W093°18.650	188.8 sm	262°	40.3%
1. Turnpoint	Madison SD	N44°00.958	W097°05.156	151.0 sm	127°	32.3%
2. Turnpoint	Pocahontas IA	N42°44.568	W094°38.838	128.2 sm	32°	27.4%
Finishpoint	Faribault	N44°19.481	W093°18.650			
Landing	Faribault	N44°19.481	W093°18.650			
Total distance				468.1 sm		
Scoring distance				468.1 sm		
Points				-		



Route description

FAI Triangle 753.8 km			Triangle - FAI			
	Name	Latitude	Longitude	Distance	Course	Percent...
Takeoff	Faribault	N44°19.481	W093°18.650			
Startpoint	Faribault	N44°19.481	W093°18.650	153.8 sm	218°	32.8%
1. Turnpoint	Storm Lake	N42°35.835	W095°14.440	168.4 sm	94°	36.0%
2. Turnpoint	Independence IA	N42°27.216	W091°56.857	146.3 sm	332°	31.2%
Finishpoint	Faribault	N44°19.481	W093°18.650			
Landing	Faribault	N44°19.481	W093°18.650			
Total distance				468.5 sm		
Scoring distance				468.5 sm		
Points				-		



Route description

FAI Triangle 757.1 km			Triangle - FAI			
	Name	Latitude	Longitude	Distance	Course	Percent...
Takeoff	Faribault	N44°19.481	W093°18.650			
Startpoint	Faribault	N44°19.481	W093°18.650	188.8 sm	262°	40.1%
1. Turnpoint	Madison SD	N44°00.958	W097°05.156	157.5 sm	43°	33.5%
2. Turnpoint	Sauk Centre	N45°42.394	W094°56.004	124.2 sm	141°	26.4%
Finishpoint	Faribault	N44°19.481	W093°18.650			
Landing	Faribault	N44°19.481	W093°18.650			
Total distance				470.6 sm		
Scoring distance				470.6 sm		
Points				-		

